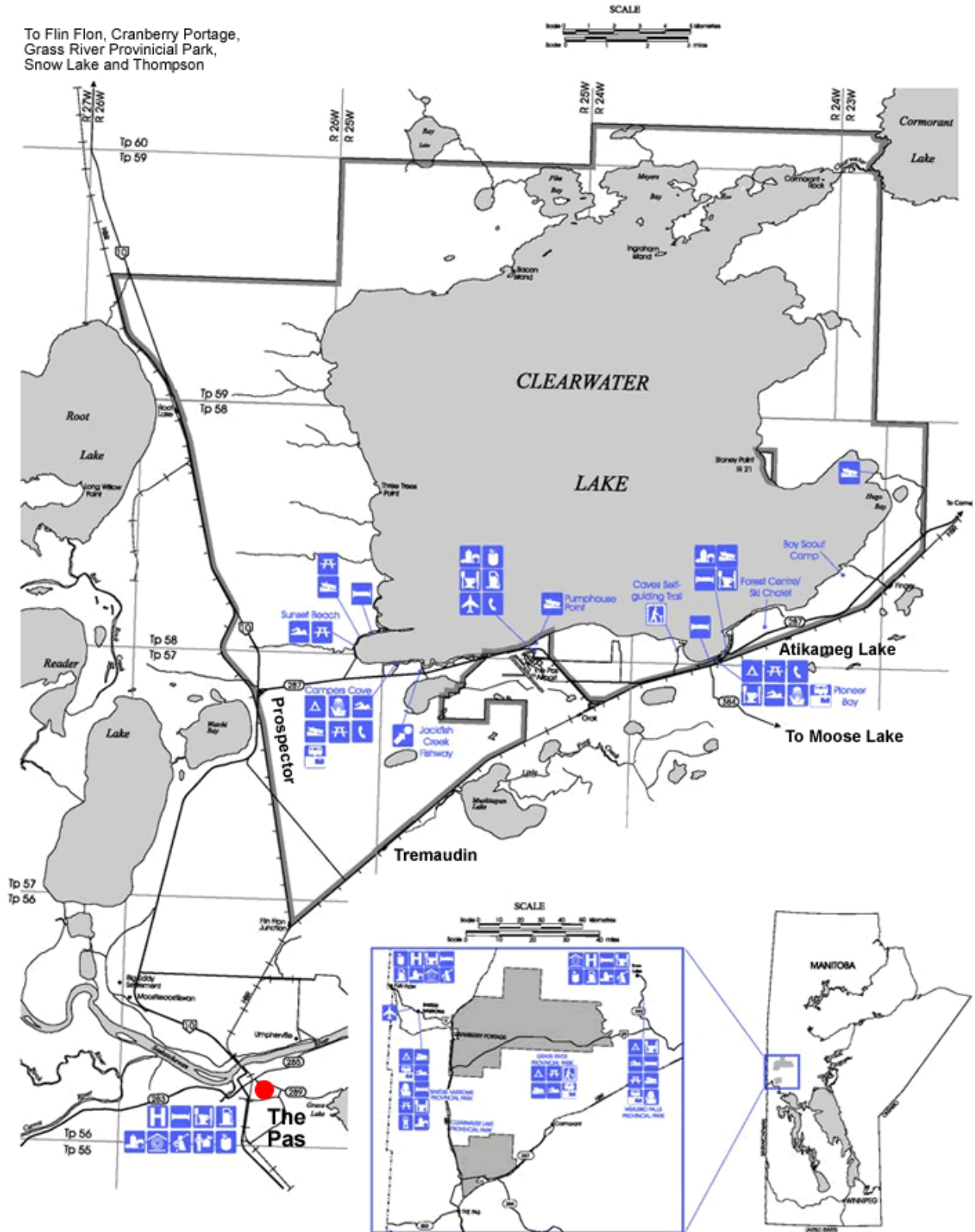


Clearwater Lake Provincial Park

To Flin Flon, Cranberry Portage,
Grass River Provincial Park,
Snow Lake and Thompson








Distance Guide (km)						
The Pas	18	22	23	28	36	75
Prospector	4	5	10	18	57	
Sunset Beach		3	8	16	55	
Camper's Cove			5	13	52	
Airport			8	47		
Pioneer Bay				39		
Cormorant						

Example: The Pas to Camper's Cove = 23 km

Services and Facilities

- Accommodation/Lodge 
- Airport 
- Boat Launch 
- Campground 
- District Office 
- Gasoline 
- Golf 
- Groceries 
- Hospital 
- Museum 
- Picnic Site 
- Propane 
- Point of Interest 
- Restaurant/Food Service 
- Self-guiding Trail 
- Showers 
- Telephone (Pay Phone) 
- Trailer Sanitary Station 
- Unsupervised Beach 
- Viewing Tower 

Legend	
Park Boundary	
Provincial Trunk Highway	
Provincial Roads	
Other Roads	
Railway, HBR (Hudson Bay Railway)	

Caution to all Backcountry Users: This park map is to be used for general information only. *It is not a topographical or navigational map.* Because of the changing nature of the backcountry this map should be referred to only in conjunction with topographical and/or navigational maps, up-to-date aerial photographs, field markers and other available data. Please consult with local Natural Resource Officers for exact up-to-date information.