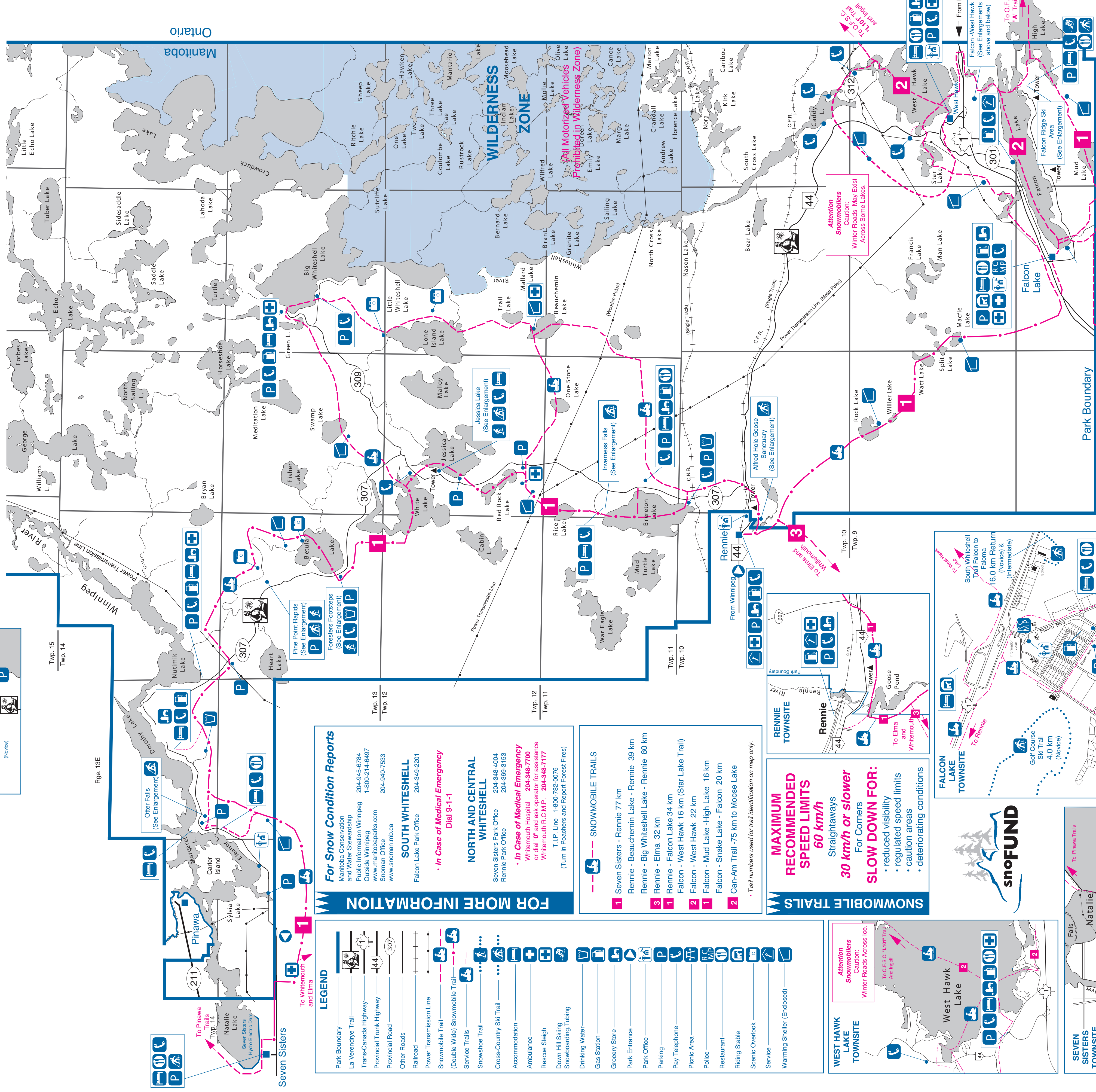
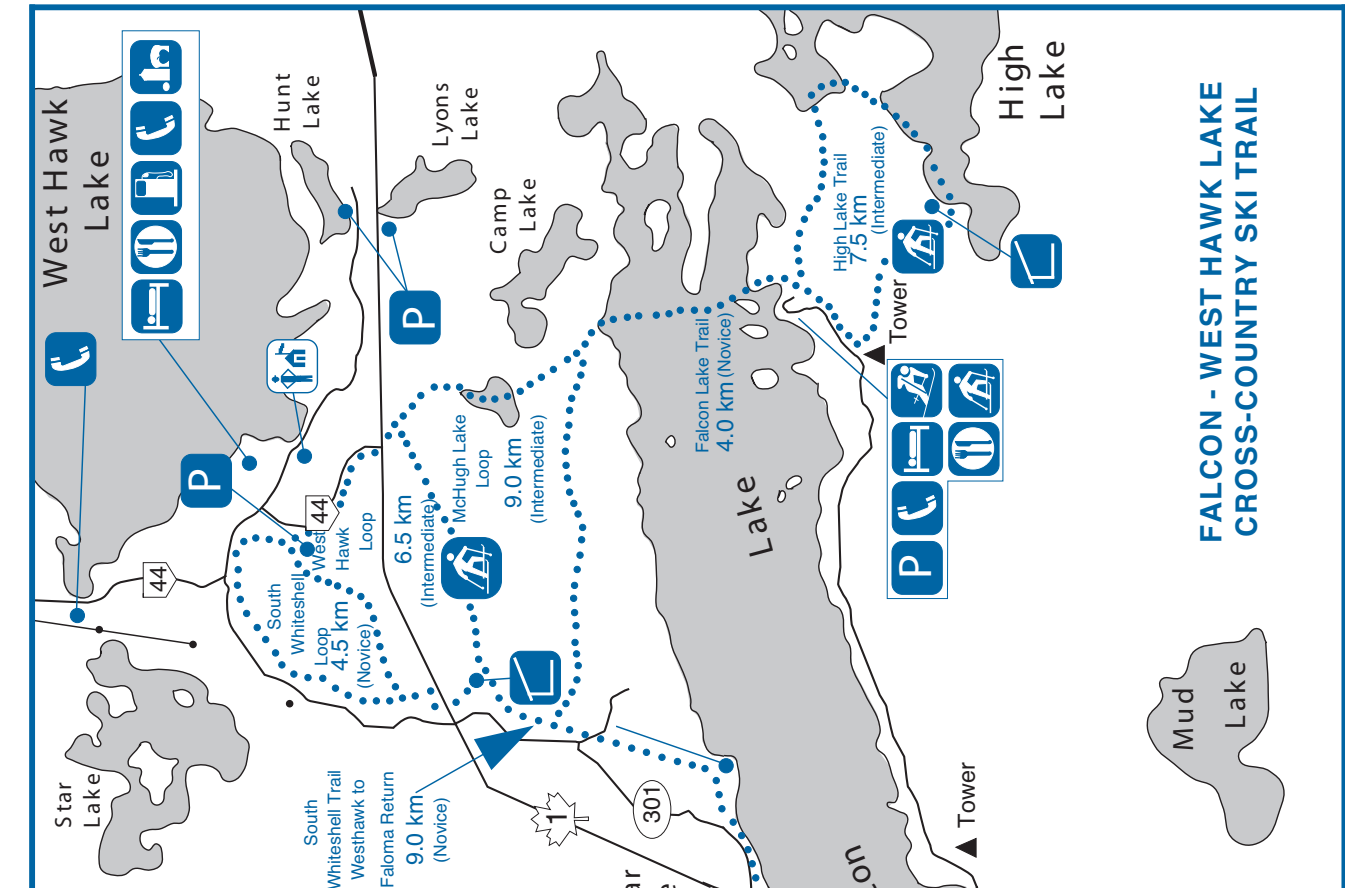
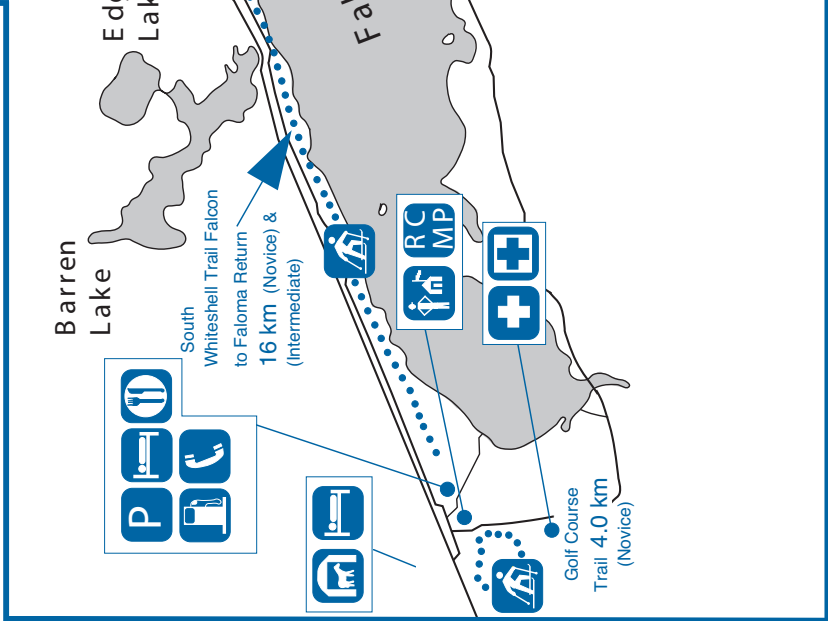
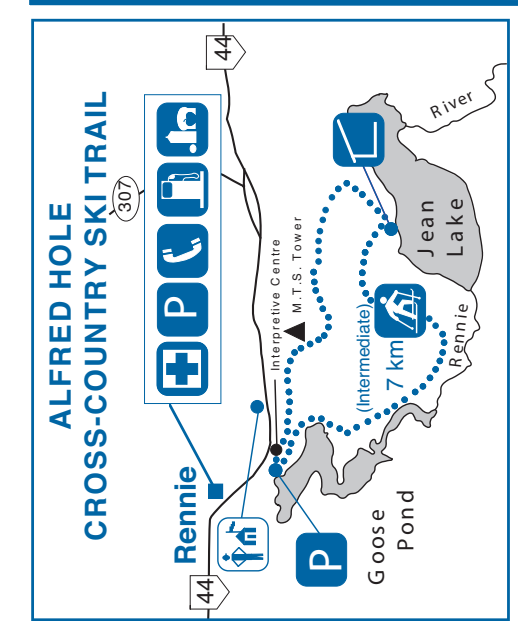
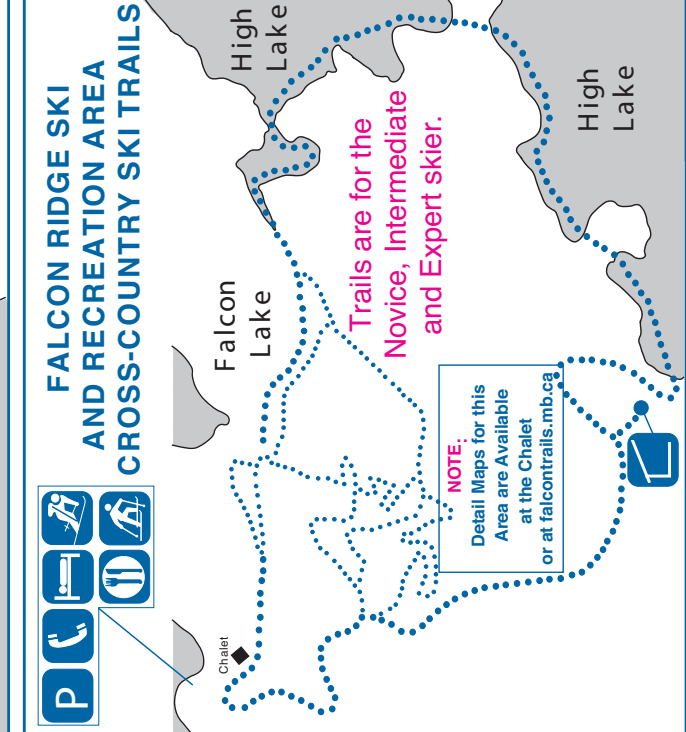
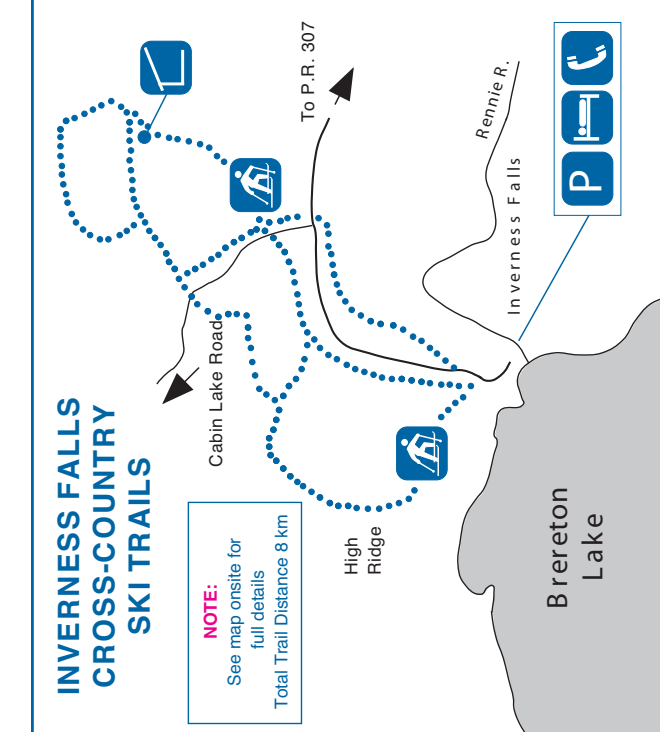
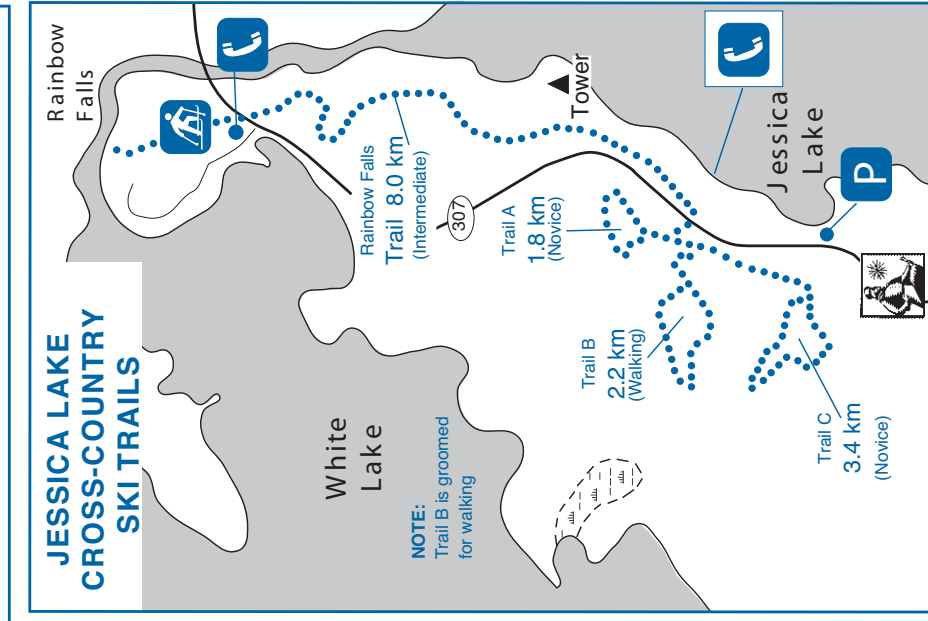
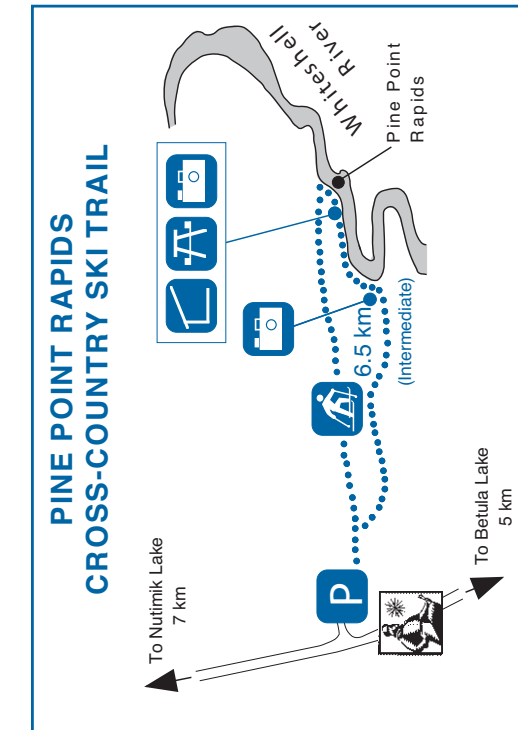
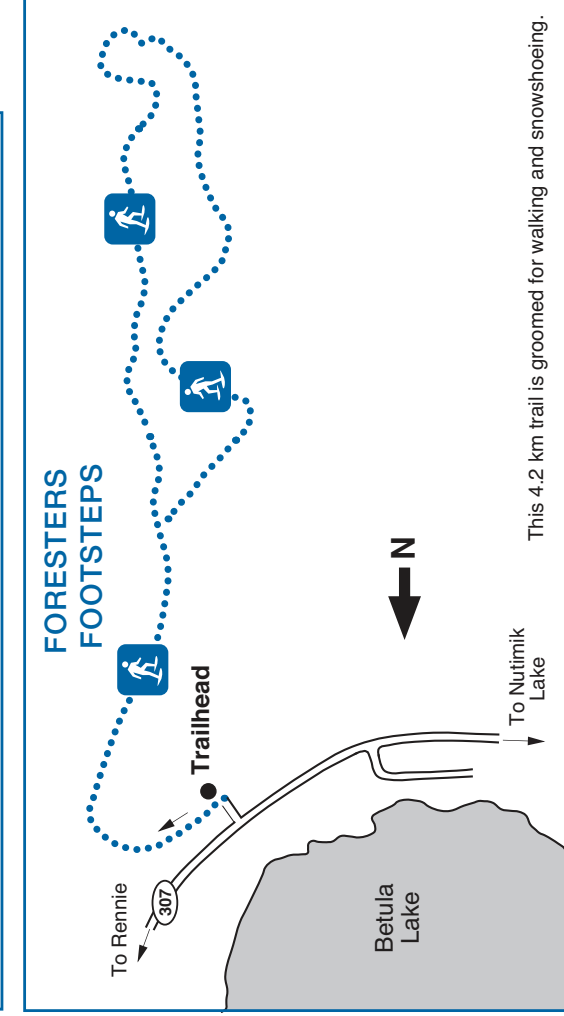
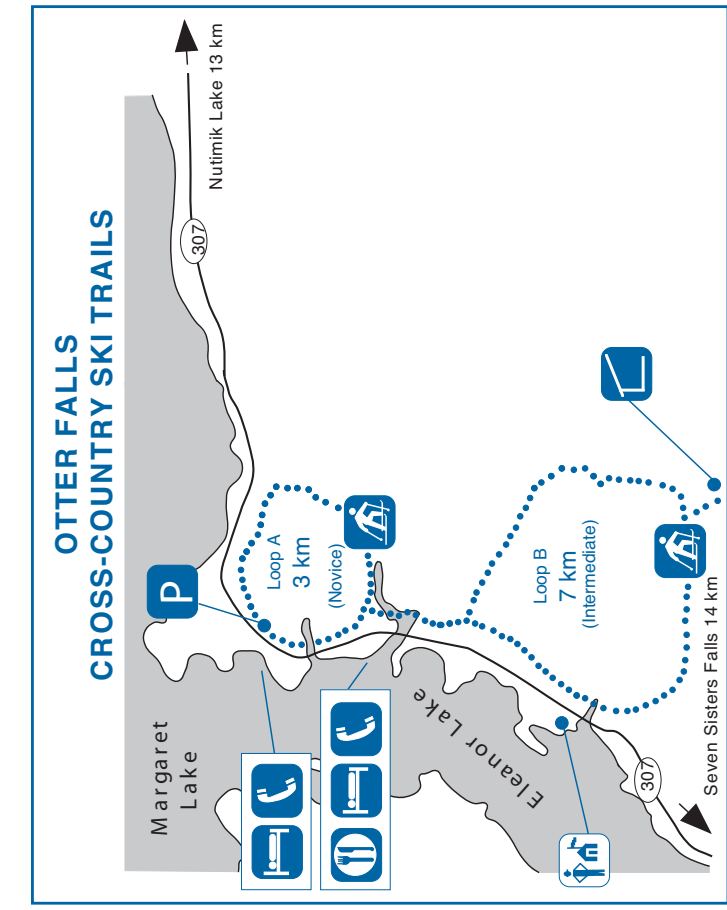


WINTER ADVENTURES

Whiteshell Provincial Park



FOR MORE INFORMATION

For Snow Condition Reports
 Manitoba Conservation and Water Stewardship
 Public Information Winnipeg 204-945-6784
 Outside Winnipeg 1-800-251-6497
 Stonan Office 204-940-7533
 www.stonan.mb.ca

SOUTH WHITESHELL
 Falcon Lake Park Office 204-349-2201

NORTH AND CENTRAL WHITESHELL
 Seven Sisters Park Office 204-348-4004
 Rennie Park Office 204-369-3153

In Case of Medical Emergency
 Call 911 and seek operator for assistance
 Whiteshell R.C.M.P. 204-348-7177
 T.L.P. Line 1-800-782-0076
 (Turn in Prochairs and Report Forest Fires)

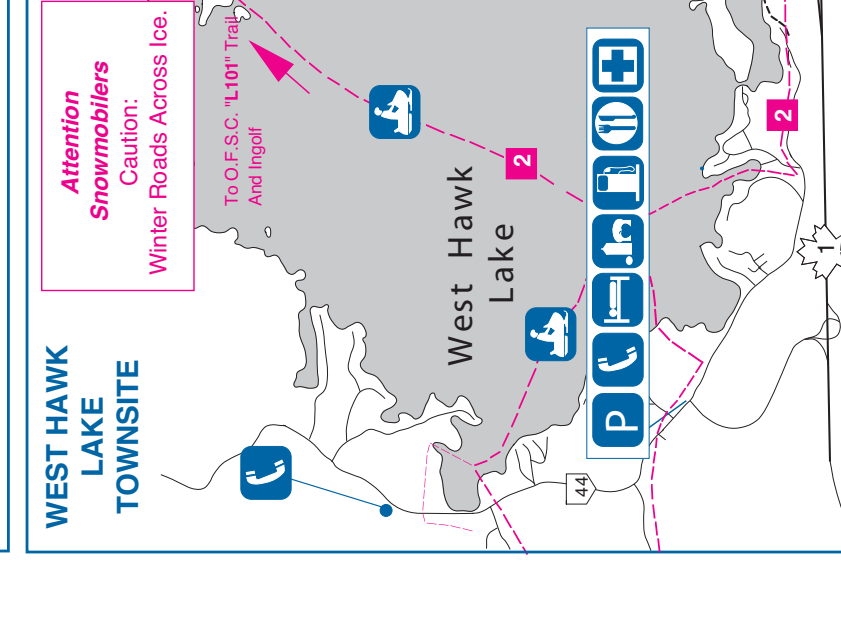
SNOWMOBILE TRAILS

- 1 Seven Sisters - Rennie 77 km
- Rennie - Beauchemin Lake - Rennie 39 km
- Rennie - Elma 32 km
- 1 Rennie - Falcon Lake 34 km
- 2 Falcon - West Hawk 16 km (Star Lake Trail)
- 1 Falcon - Mud Lake - High Lake 16 km
- Falcon - Snake Lake - Falcon 20 km
- 2 Can-Am Trail - 75 km to Moose Lake

** Trail numbers used for trail identification on map only.*

LEGEND

	Park Boundary
	La Verendrye Trail
	Trans-Canada Highway
	Provincial Trunk Highway
	Other Roads
	Railroad
	Power Transmission Line
	Snowmobile Trail
	Service Trails
	Snowshoe Trail
	Cross-Country Ski Trail
	Accommodation
	Ambulance
	Rescue Slough
	Down Hill Skiing
	Snowboarding/Tubing
	Drinking Water
	Gas Station
	Grocery Store
	Park Entrance
	Park Office
	Parking
	Pay Telephone
	Picnic Area
	Police
	Restaurant
	Riding Stable
	Scenic Overlook
	Service
	Warning Shelter (Enclosed)



SNOWMOBILE TRAILS

MAXIMUM RECOMMENDED SPEED LIMITS
 60 km/h
 Straightaways
 30 km/h or slower
 For Corners

SLOW DOWN FOR:

- reduced visibility
- regulated speed limits
- caution areas
- deteriorating conditions

