

GEM EQUITIES LAND

TRANSITWAY

PARKER STATION



LEGEND

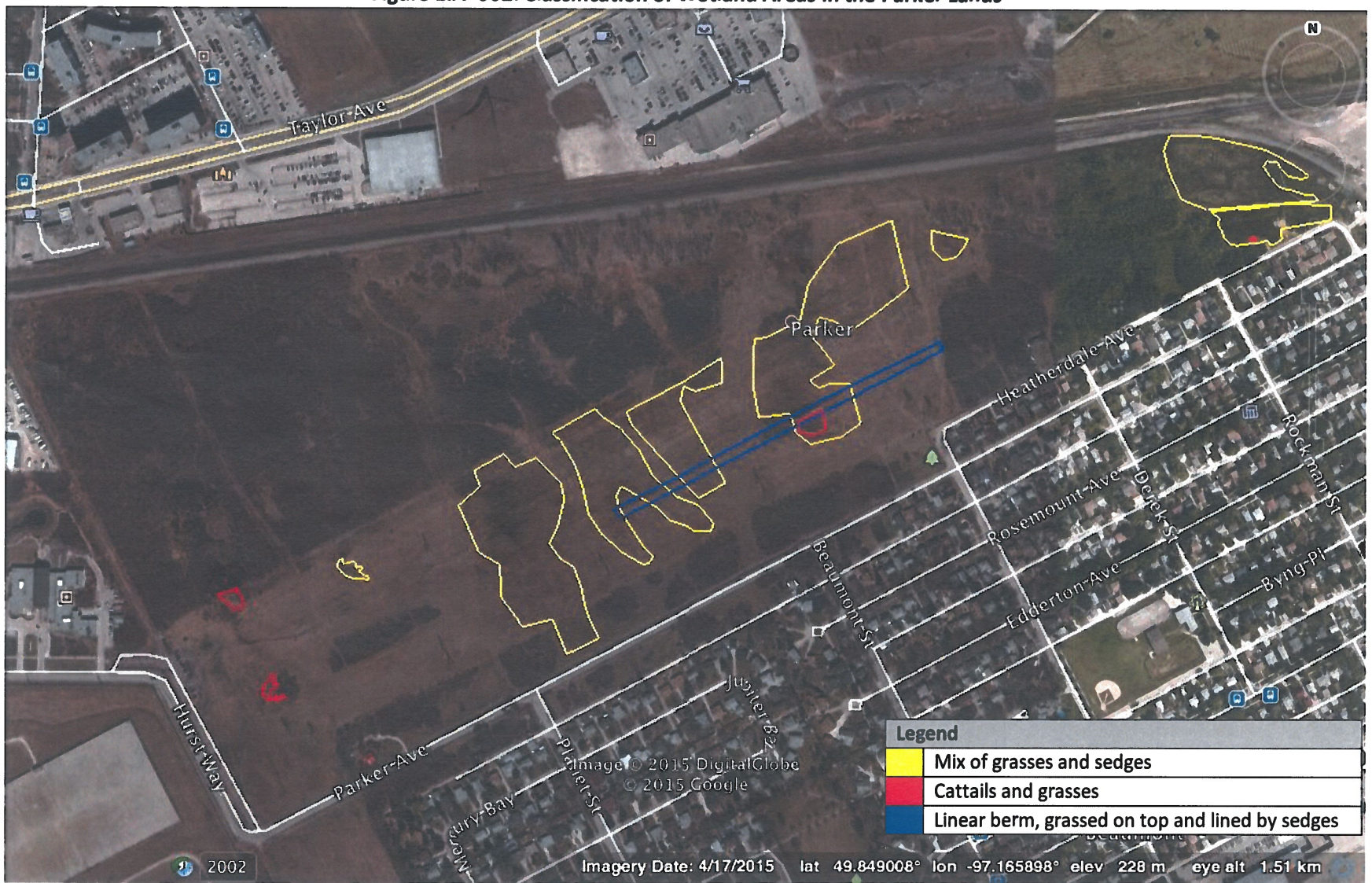
	CITY OWNED LAND
	HYDRO OWNED LAND
	PRIVATE LAND REQUIRED FOR TRANSITWAY
	PRIVATE LAND REQUIRED FOR PARKER POND

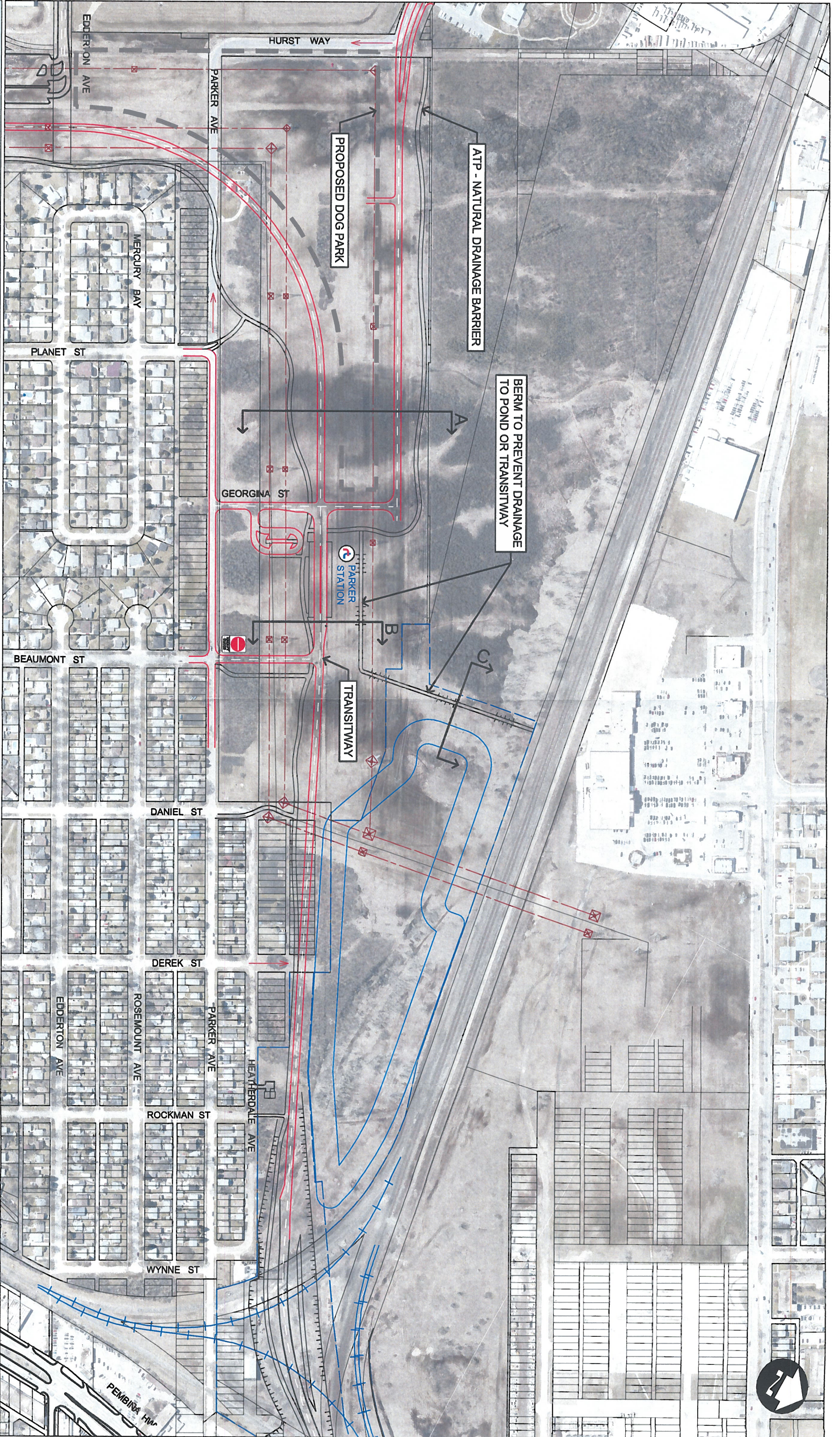


CITY OF WINNIPEG - SOUTHWEST TRANSITWAY - STAGE 2

FIGURE EIA-001 PARKER LANDS - LAND OWNERSHIP

Figure EIA -002: Classification of Wetland Areas in the Parker Lands





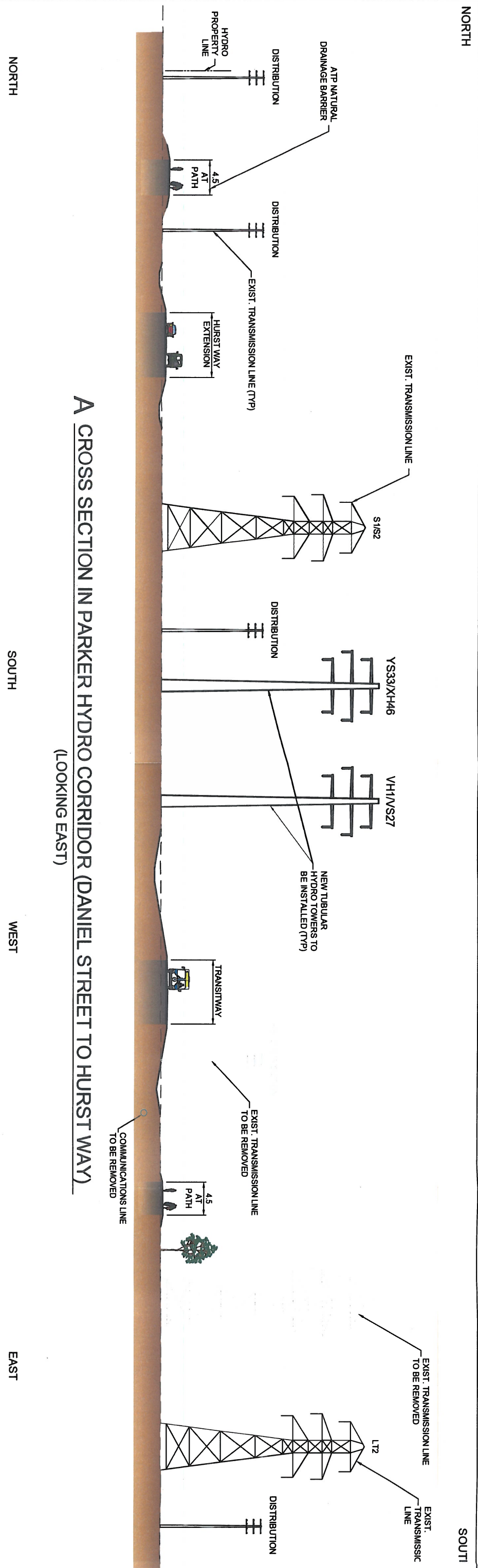
PERMIT ACCESS POINTS DURING CONSTRUCTION

NOTE: OPERATIONAL ACCESS POINTS AFTER CONSTRUCTION FROM TRANSITWAY ONLY

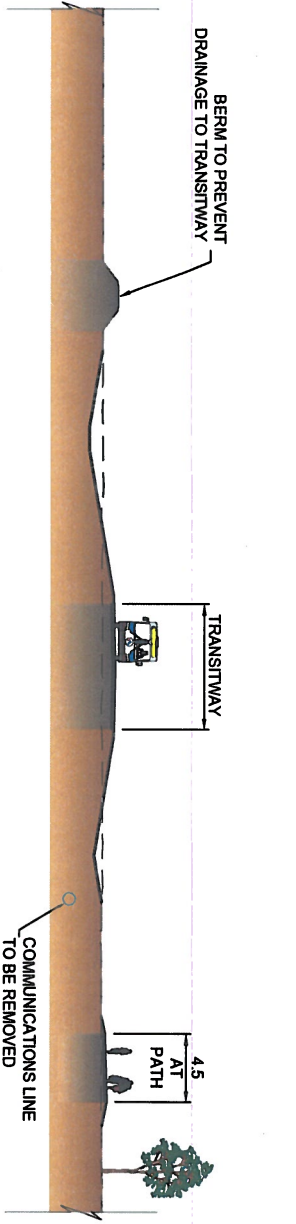


CITY OF WINNIPEG - SOUTHWEST TRANSITWAY - STAGE 2

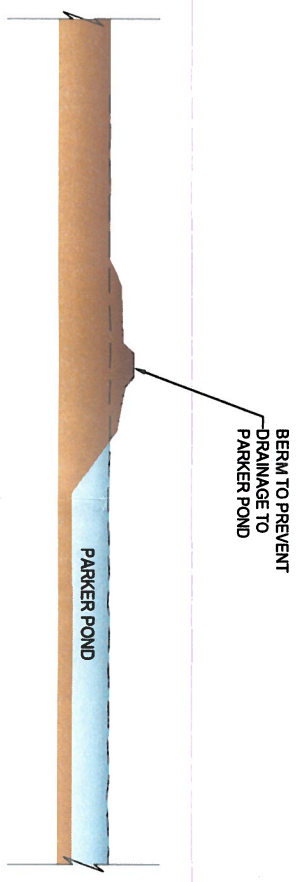
FIGURE EIA-003
PARKER LANDS - DRAINAGE PLAN
 DRAWING 1 OF 2



A CROSS SECTION IN PARKER HYDRO CORRIDOR (DANIEL STREET TO HURST WAY)
(LOOKING EAST)



B CROSS SECTION AT PARKER STATION
(LOOKING EAST)



C CROSS SECTION AT PARKER POND
(LOOKING NORTH)



References

- City of Winnipeg. 2013a.** Naturalist Services. Report for Habitat Site Parker 2, Site #201. City of Winnipeg, Naturalist Services. Available online at: http://www.winnipeg.ca/publicworks/naturalist/ns/Natural_Areas/NA_Reports/201.html.
- City of Winnipeg. 2013b.** Naturalist Services. Report for Habitat Site Parker 3, Site #550. City of Winnipeg, Naturalist Services. Available online at: http://www.winnipeg.ca/publicworks/naturalist/ns/Natural_Areas/NA_Reports/550.html.
- Dillon Consulting Limited (Dillon) 2014.** City of Winnipeg Southwest Rapid Transit Corridor – Stage 2 Environmental Review and Assessment report. Prepared by Dillon Consulting Limited for the City of Winnipeg. April 2014.
- Google Earth. 2015.** Winnipeg, Manitoba. Imagery dated 4/17/2015. Accessed May 23, 2015.
- Government of Manitoba. 2003.** Manitoba Water Strategy. April 2003.
- Manitoba Conservation and Water Stewardship (MCWS). 2014.** City of Winnipeg - Southwest Rapid Transit Corridor – Stage 2 Environment Act Licence 3121. December 18, 2014.
- MCWS. 2015.** Letter from Tracey Braun, Director of MCWS to Bjorn Radstrom, Project Manager, Winnipeg Transit, City of Winnipeg. April 20, 2015.
- Ross, L. 2013.** Naturalized Storm Water Ponds for Storm Water and Water Quality Management: Introducing Natural Elements. Presented at Stormwater Innovation: Management and Solutions. June 25-27, 2013, Halifax, Nova Scotia.
- Stewart, R.E. and H.A. Kantrud. 1971.** Classification of Natural Ponds and Lakes in the Glaciated Prairie Region. Bureau of Sport Fisheries and Wildlife, U.S. Fish and Wildlife Service, Washington, D.C., USA. Resource Publication 92. 57 pp. Available online at: <http://www.wetlandpolicy.ca/stewart-kantrud-system/>. Accessed May 23, 2015.