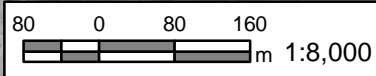
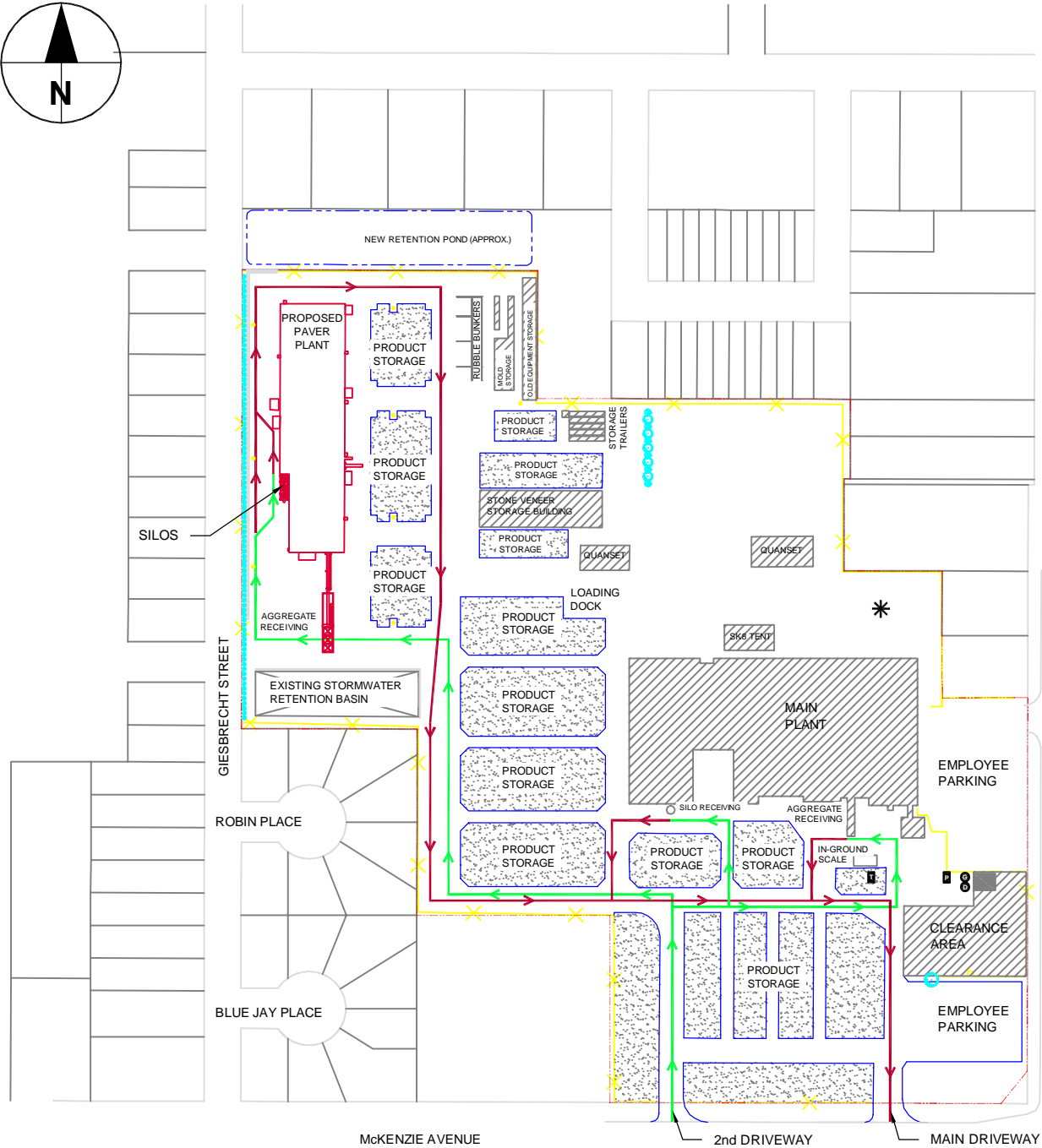
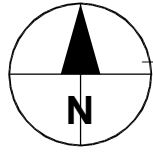


Source: Esri, DigitalGlobe, GeoEye, i-cubed, USDA, USGS, AEX, Getmapping, Aerogrid, IGN, IGP, swisstopo, and the GIS User Community





Source: Esri, DigitalGlobe, GeoEye, i-cubed, USDA, USGS, AEX, Getmapping, Aerogrid, IGN, IGP, swisstopo, and the GIS User Community



LEGEND:

- D** DIESEL STORAGE TANK - 5000 L
- G** GAS STORAGE TANK - 2500 L
- P** PROPANE STORAGE TANK - W.C. 1893 L
- T** TRANSFORMER
- ➔ TRAFFIC FLOW - IN
- ➔ TRAFFIC FLOW - OUT
- * USED OIL, FILTERS, SOLVENTS & CANISTER STORAGE AREA (APPROXIMATE)

Scale: NTS

Site Plan provided by Barkman Concrete Ltd.