

Lake Winnipeg East System Improvement Transmission Project

Project Infrastructure

- F Manigotagan Corner Station
- Final Preferred Route (PQ95)

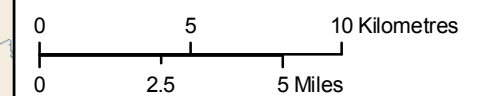
Infrastructure

- E Electrical Station
- Generating Station
- 66 kV SubTransmission Line

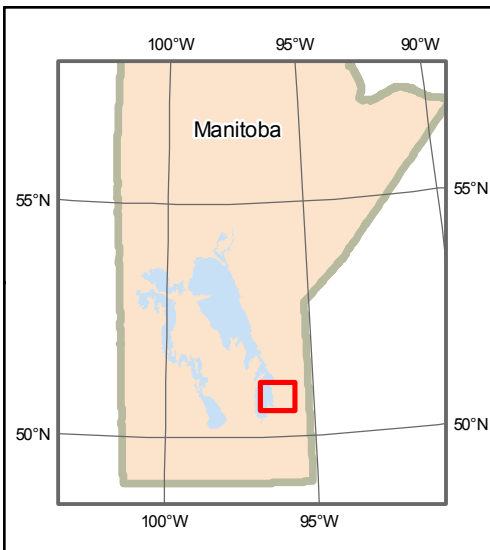
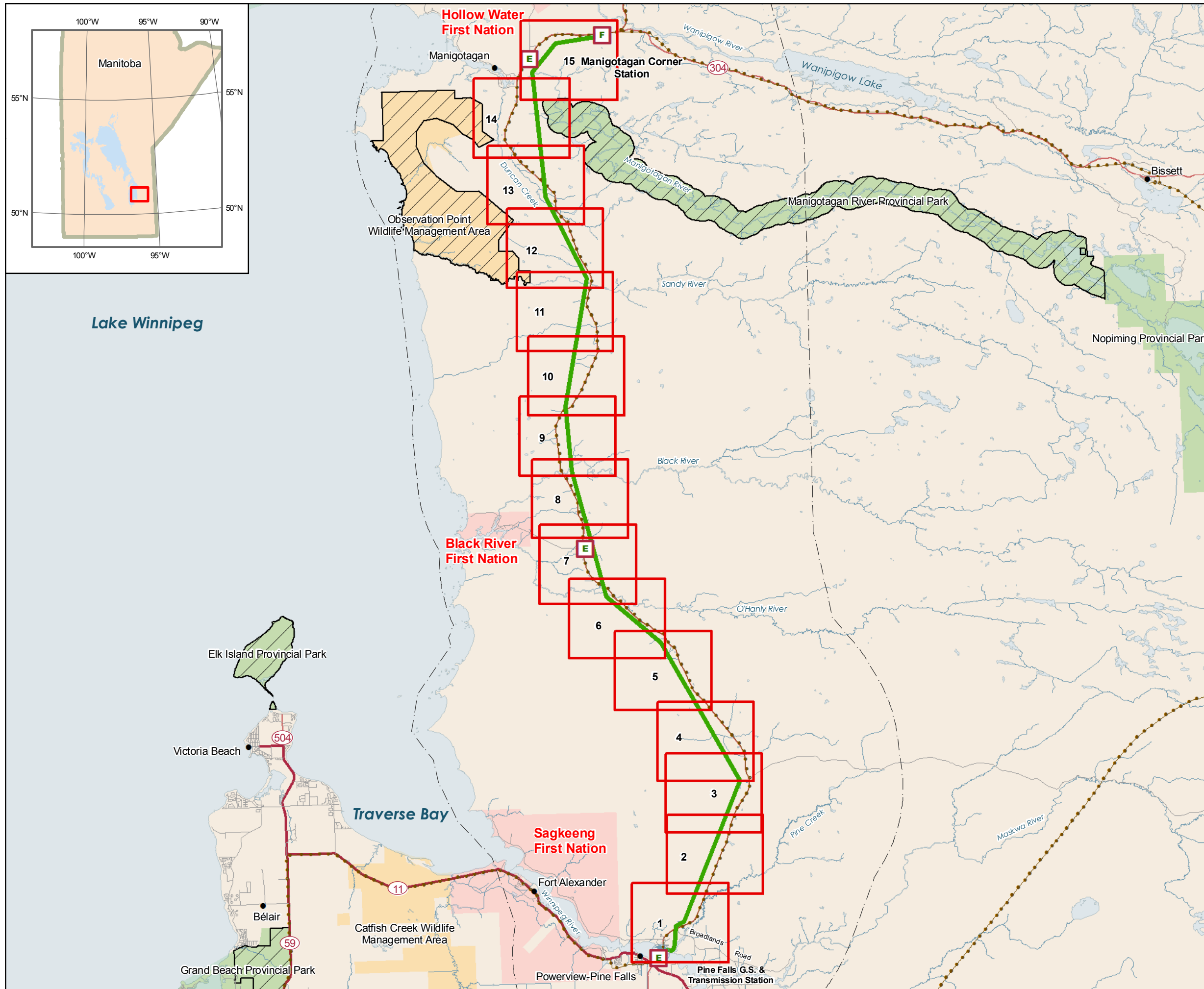
Landbase

- Community
- Provincial Highway
- Provincial Road
- Local Road
- Watercourse
- Protected Area
- First Nation
- Provincial Park
- Waterbody
- Wildlife Management Area
- Study Area

Coordinate System: UTM Zone 14N NAD83
 Data Source: MBHydro, ProvMB, NRCAN
 Date Created: December 28, 2012



MAP FOLIO INDEX



Lake Winnipeg East System Improvement Transmission Project

Project Infrastructure

- Manitogan Corner Station
- Final Preferred Route (PQ95)

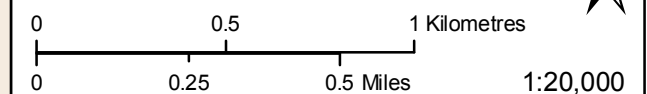
Infrastructure

- Electrical Station
- Generating Station
- 66 kV SubTransmission Line

Landbase

- Community
- Provincial Highway
- Provincial Road
- Local Road
- Watercourse
- Parcel Fabric Grid
- Protected Area
- Provincial Park
- Waterbody
- Wildlife Management Area

Coordinate System: UTM Zone 14N NAD83
 Data Source: MBHydro, ProvMB, NRCAN
 Date Created: December 28, 2012



MAP FOLIO



Lake Winnipeg East System Improvement Transmission Project

Project Infrastructure

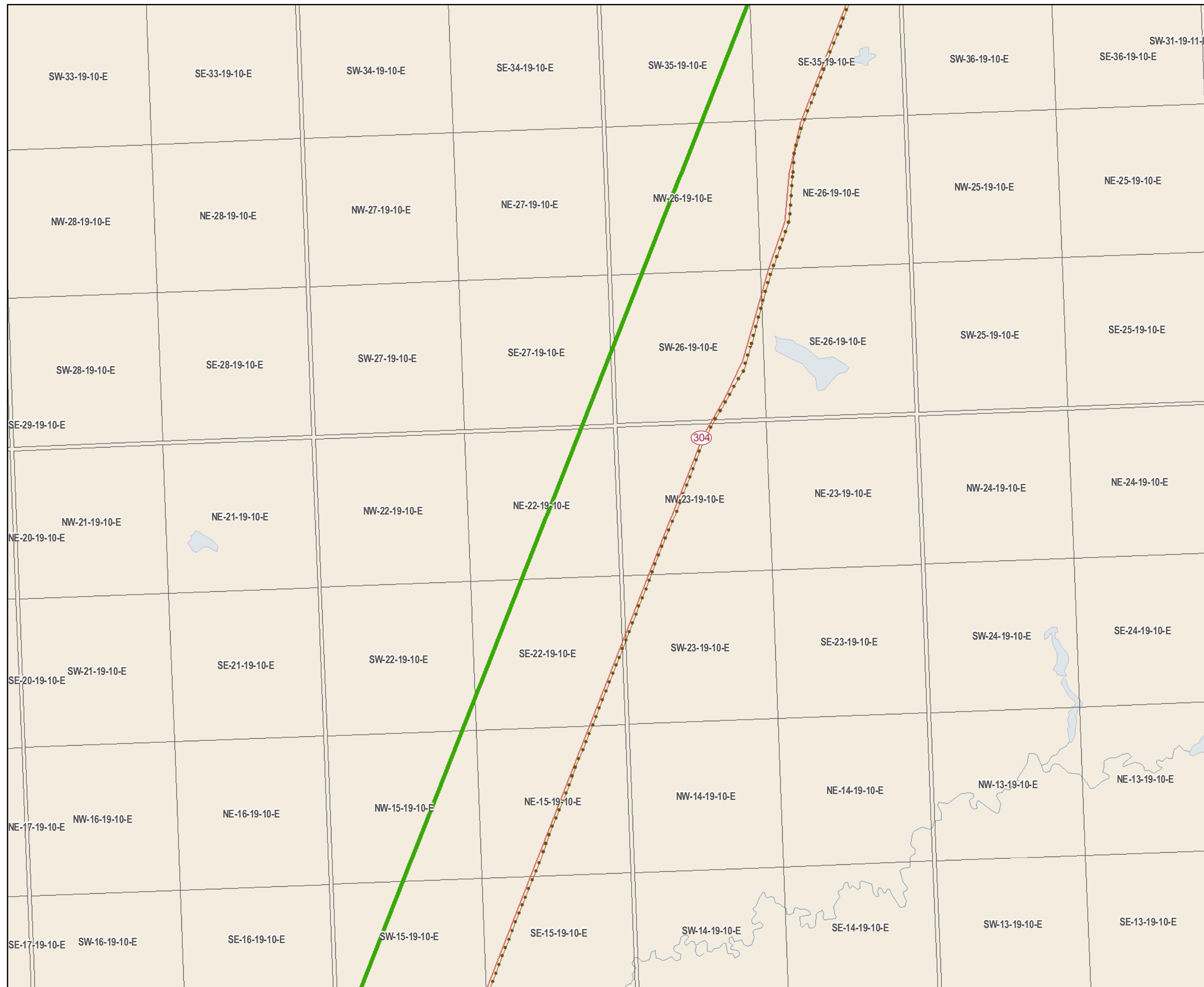
- Manitogan Corner Station
- Final Preferred Route (PQ95)

Infrastructure

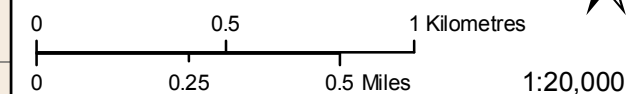
- Electrical Station
- Generating Station
- 66 kV SubTransmission Line

Landbase

- Community
- Provincial Highway
- Provincial Road
- Local Road
- Watercourse
- Parcel Fabric Grid
- Protected Area
- Provincial Park
- Waterbody
- Wildlife Management Area



Coordinate System: UTM Zone 14N NAD83
 Data Source: MBHydro, ProvMB, NRCAN
 Date Created: December 28, 2012



MAP FOLIO

Lake Winnipeg East System Improvement Transmission Project

Project Infrastructure

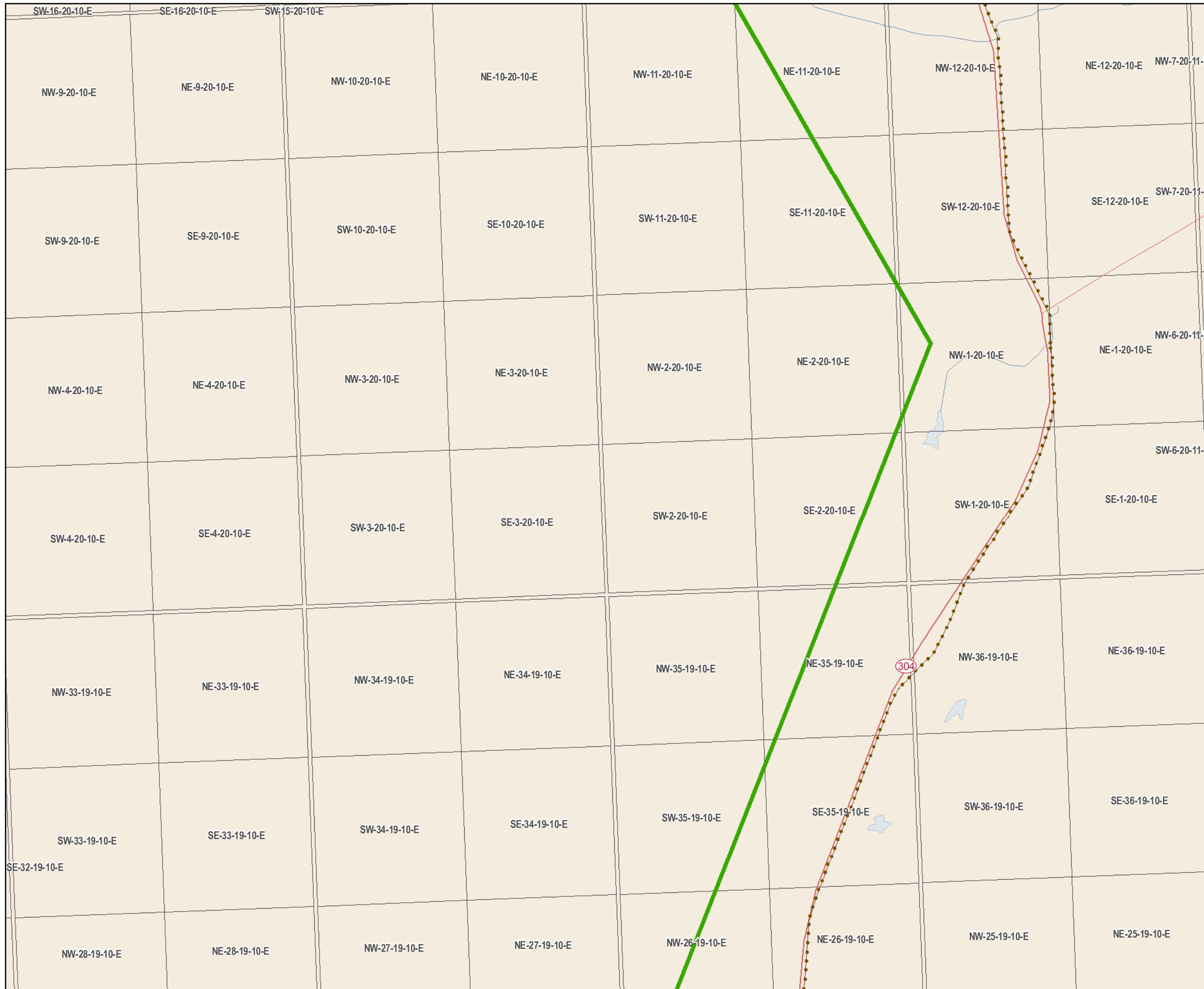
- Manigotagan Corner Station
- Final Preferred Route (PQ95)

Infrastructure

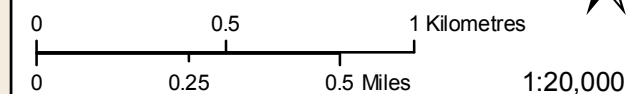
- Electrical Station
- Generating Station
- 66 kV SubTransmission Line

Landbase

- Community
- Provincial Highway
- Provincial Road
- Local Road
- Watercourse
- Parcel Fabric Grid
- Protected Area
- Provincial Park
- Waterbody
- Wildlife Management Area





Coordinate System: UTM Zone 14N NAD83
 Data Source: MBHydro, ProvMB, NRCAN
 Date Created: December 28, 2012






MAP FOLIO

Lake Winnipeg East System Improvement Transmission Project











Project Infrastructure

-  Manitogan Corner Station
-  Final Preferred Route (PQ95)

Infrastructure

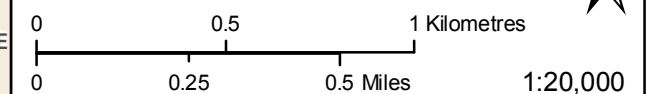
-  Electrical Station
-  Generating Station
-  66 kV SubTransmission Line

Landbase

-  Community
-  Provincial Highway
-  Provincial Road
-  Local Road
-  Watercourse
-  Parcel Fabric Grid
-  Protected Area
-  Provincial Park
-  Waterbody
-  Wildlife Management Area



Coordinate System: UTM Zone 14N NAD83
 Data Source: MBHydro, ProvMB, NRCAN
 Date Created: December 28, 2012



MAP FOLIO

Lake Winnipeg East System Improvement Transmission Project

Project Infrastructure

- Manitogan Corner Station
- Final Preferred Route (PQ95)

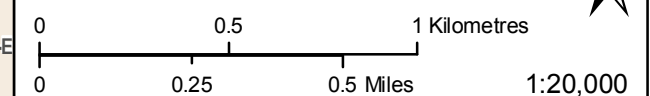
Infrastructure

- Electrical Station
- Generating Station
- 66 kV SubTransmission Line

Landbase

- Community
- Provincial Highway
- Provincial Road
- Local Road
- Watercourse
- Parcel Fabric Grid
- Protected Area
- Provincial Park
- Waterbody
- Wildlife Management Area

Coordinate System: UTM Zone 14N NAD83
Data Source: MBHydro, ProvMB, NRCAN
Date Created: December 28, 2012



MAP FOLIO



Lake Winnipeg East System Improvement Transmission Project

Project Infrastructure

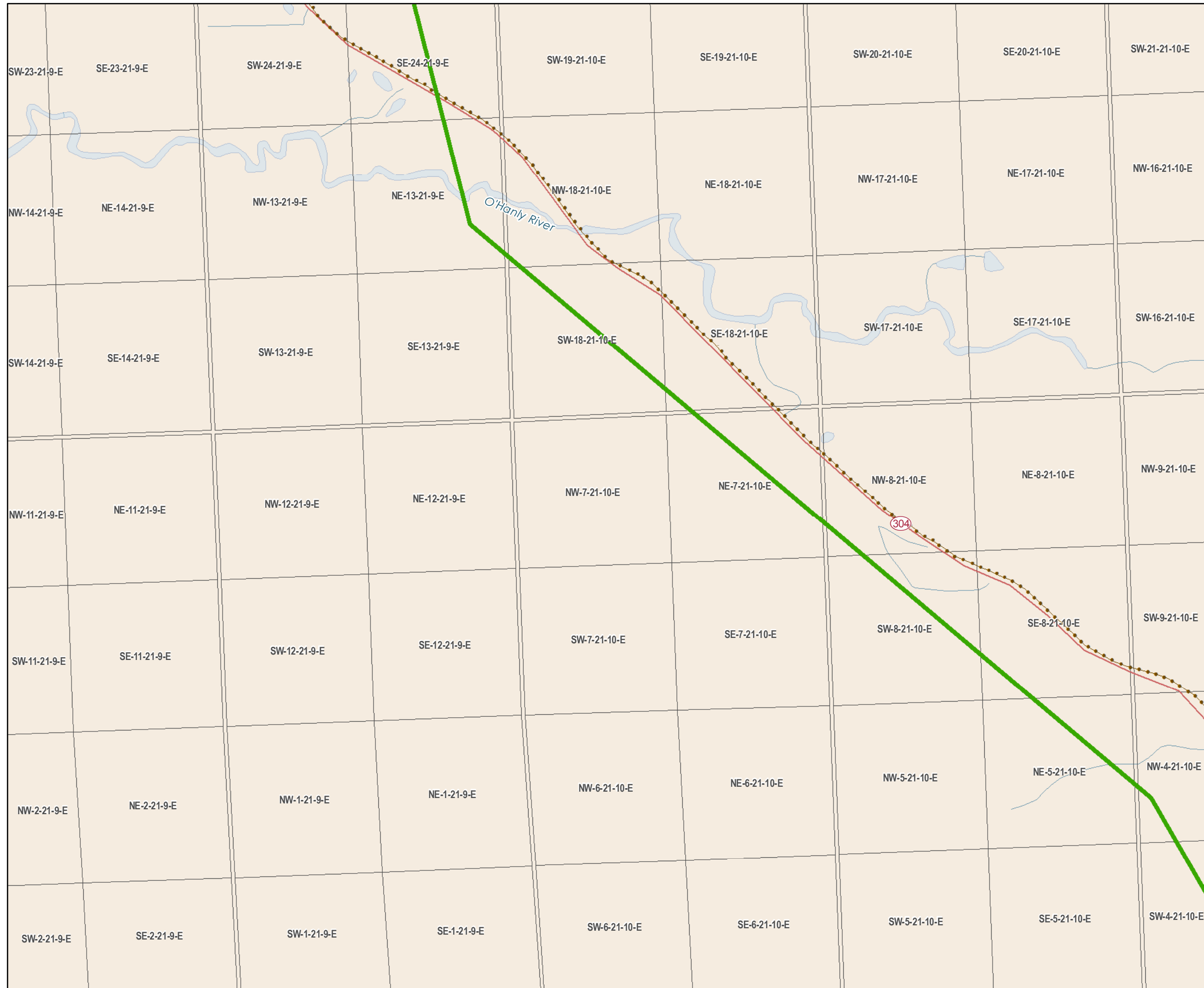
- Manitogagan Corner Station
- Final Preferred Route (PQ95)

Infrastructure

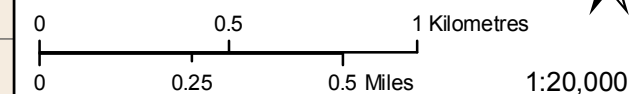
- Electrical Station
- Generating Station
- 66 kV SubTransmission Line

Landbase

- Community
- Provincial Highway
- Provincial Road
- Local Road
- Watercourse
- Parcel Fabric Grid
- Protected Area
- Provincial Park
- Waterbody
- Wildlife Management Area



Coordinate System: UTM Zone 14N NAD83
 Data Source: MBHydro, ProvMB, NRCAN
 Date Created: December 28, 2012



MAP FOLIO

Lake Winnipeg East System Improvement Transmission Project

Project Infrastructure

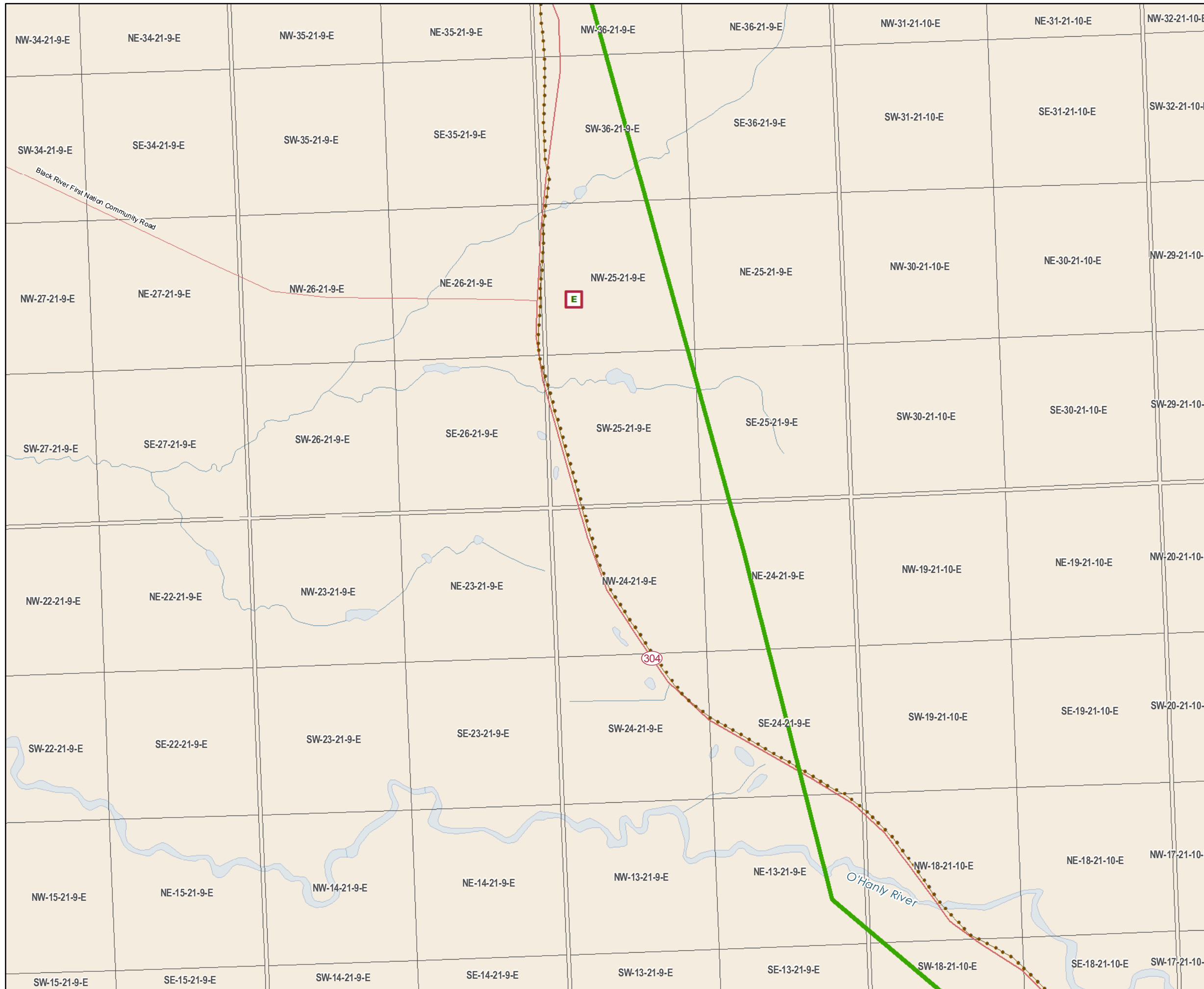
- Manigotagan Corner Station
- Final Preferred Route (PQ95)

Infrastructure

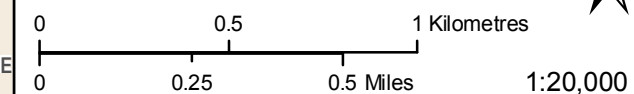
- Electrical Station
- Generating Station
- 66 kV SubTransmission Line

Landbase

- Community
- Provincial Highway
- Provincial Road
- Local Road
- Watercourse
- Parcel Fabric Grid
- Protected Area
- Provincial Park
- Waterbody
- Wildlife Management Area



Coordinate System: UTM Zone 14N NAD83
 Data Source: MBHydro, ProvMB, NRCAN
 Date Created: December 28, 2012



MAP FOLIO

Lake Winnipeg East System Improvement Transmission Project

Project Infrastructure

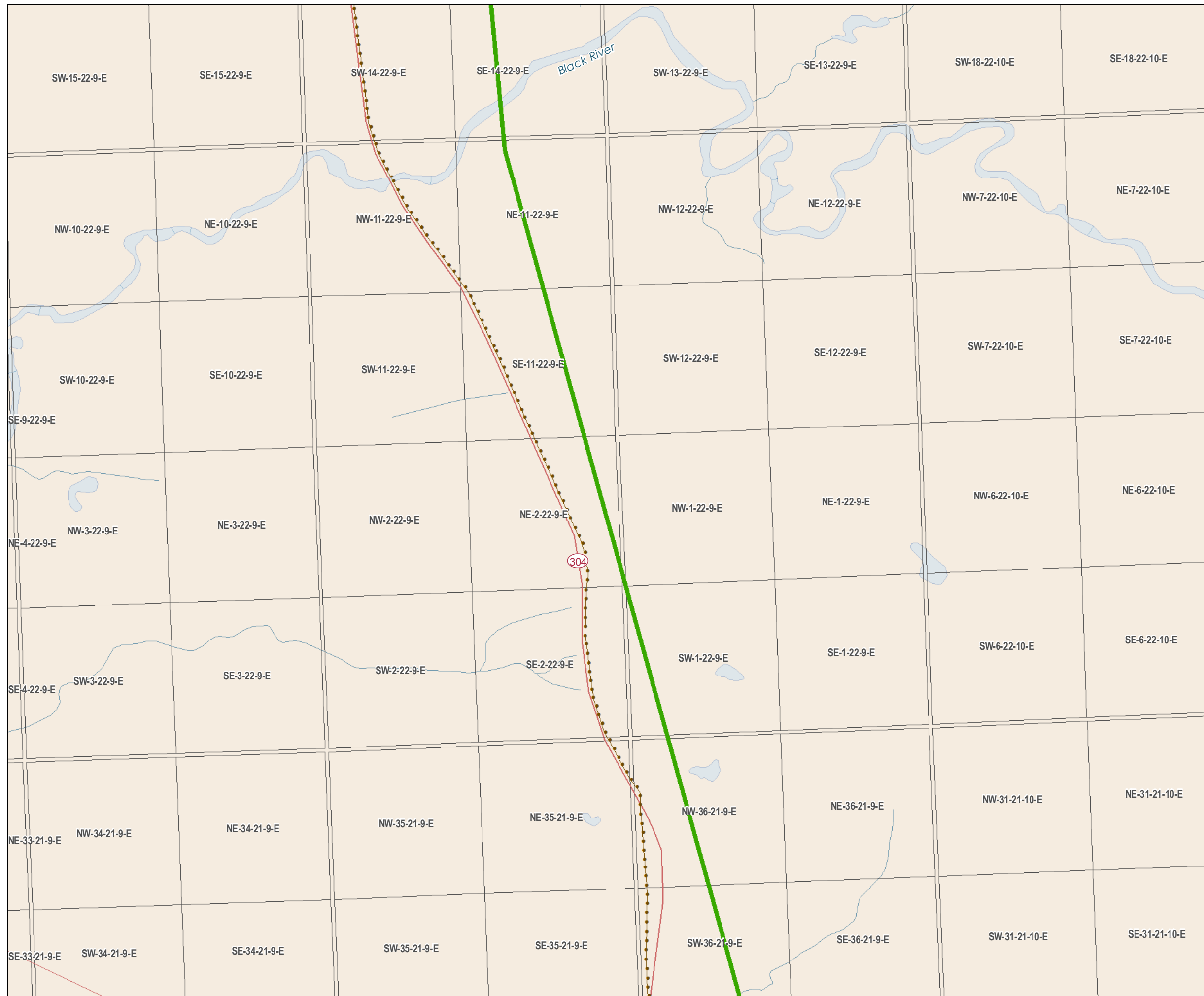
- Manitogan Corner Station
- Final Preferred Route (PQ95)

Infrastructure

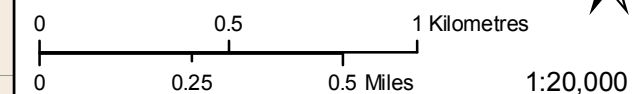
- Electrical Station
- Generating Station
- 66 kV SubTransmission Line

Landbase

- Community
- Provincial Highway
- Provincial Road
- Local Road
- Watercourse
- Parcel Fabric Grid
- Protected Area
- Provincial Park
- Waterbody
- Wildlife Management Area



Coordinate System: UTM Zone 14N NAD83
 Data Source: MBHydro, ProvMB, NRCAN
 Date Created: December 28, 2012



MAP FOLIO

Lake Winnipeg East System Improvement Transmission Project

Project Infrastructure

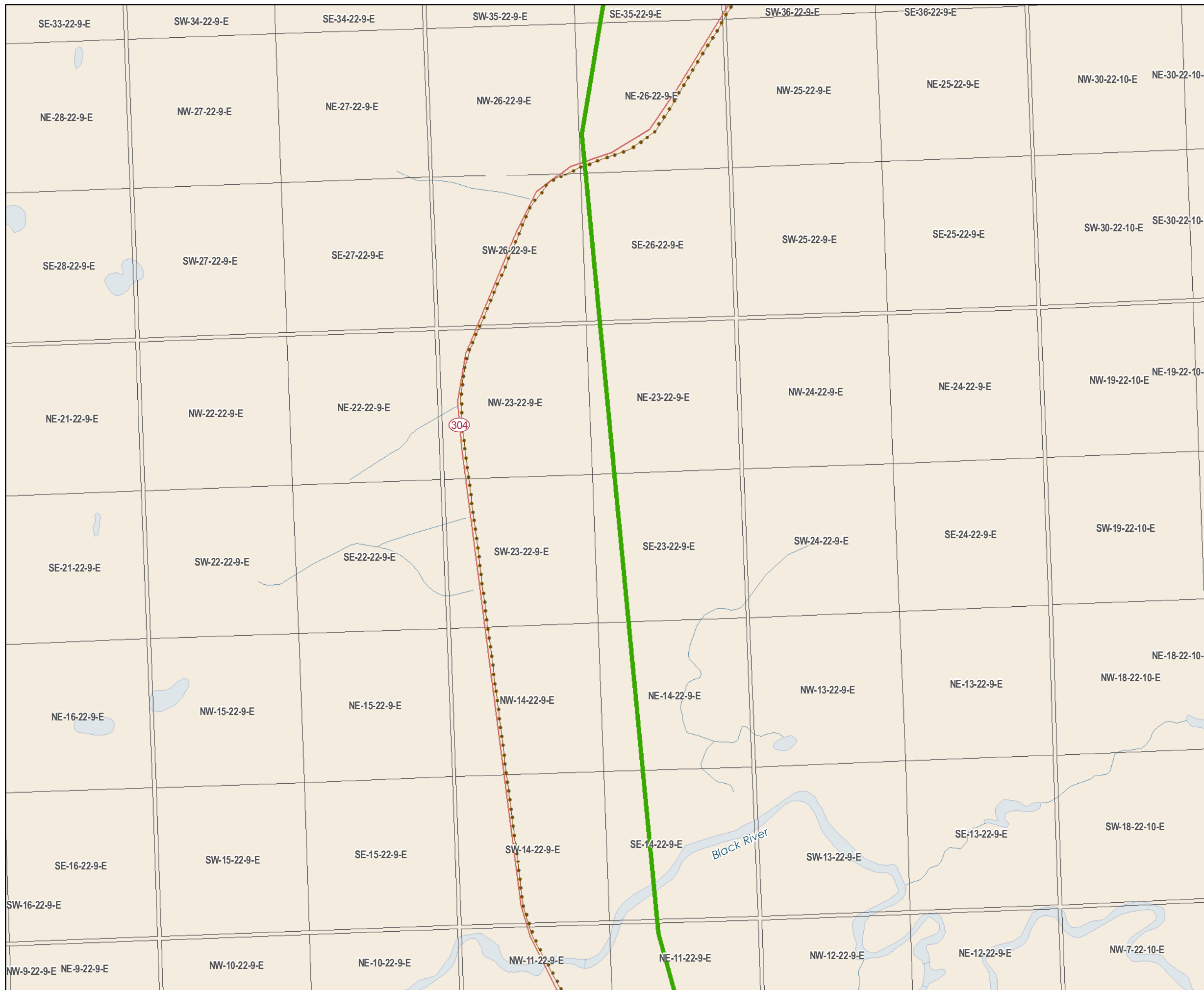
- Manigotagan Corner Station
- Final Preferred Route (PQ95)

Infrastructure

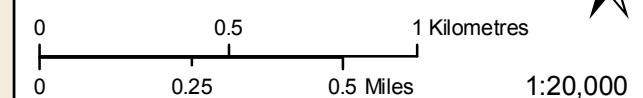
- Electrical Station
- Generating Station
- 66 kV SubTransmission Line

Landbase

- Community
- Provincial Highway
- Provincial Road
- Local Road
- Watercourse
- Parcel Fabric Grid
- Protected Area
- Provincial Park
- Waterbody
- Wildlife Management Area



Coordinate System: UTM Zone 14N NAD83
 Data Source: MBHydro, ProvMB, NRCAN
 Date Created: December 28, 2012



MAP FOLIO

Lake Winnipeg East System Improvement Transmission Project

Project Infrastructure

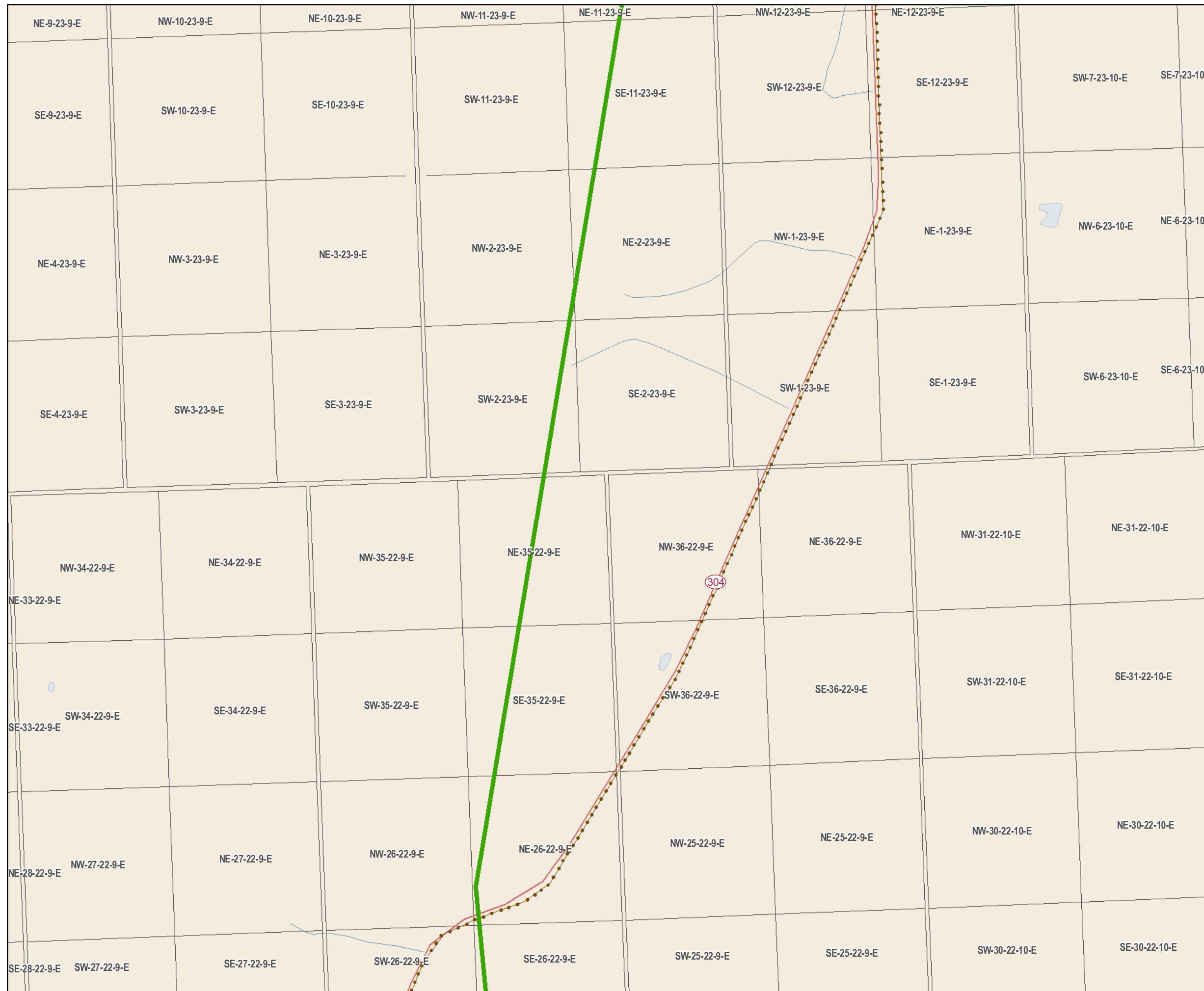
- F Manigotagan Corner Station
- Final Preferred Route (PQ95)

Infrastructure

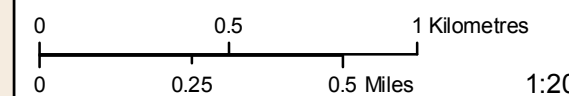
- E Electrical Station
- Generating Station
- 66 kV SubTransmission Line

Landbase

- Community
- Provincial Highway
- Provincial Road
- Local Road
- Watercourse
- Parcel Fabric Grid
- Protected Area
- Provincial Park
- Waterbody
- Wildlife Management Area



Coordinate System: UTM Zone 14N NAD83
 Data Source: MBHydro, ProvMB, NRCAN
 Date Created: December 28, 2012



1:20,000

MAP FOLIO

Lake Winnipeg East System Improvement Transmission Project

Project Infrastructure

- Manigotagan Corner Station
- Final Preferred Route (PQ95)

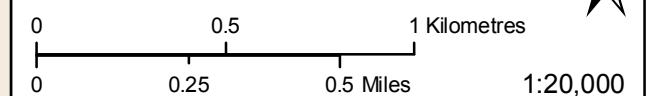
Infrastructure

- Electrical Station
- Generating Station
- 66 kV SubTransmission Line

Landbase

- Community
- Provincial Highway
- Provincial Road
- Local Road
- Watercourse
- Parcel Fabric Grid
- Protected Area
- Provincial Park
- Waterbody
- Wildlife Management Area

Coordinate System: UTM Zone 14N NAD83
Data Source: MBHydro, ProvMB, NRCAN
Date Created: December 28, 2012



MAP FOLIO



Lake Winnipeg East System Improvement Transmission Project

Project Infrastructure

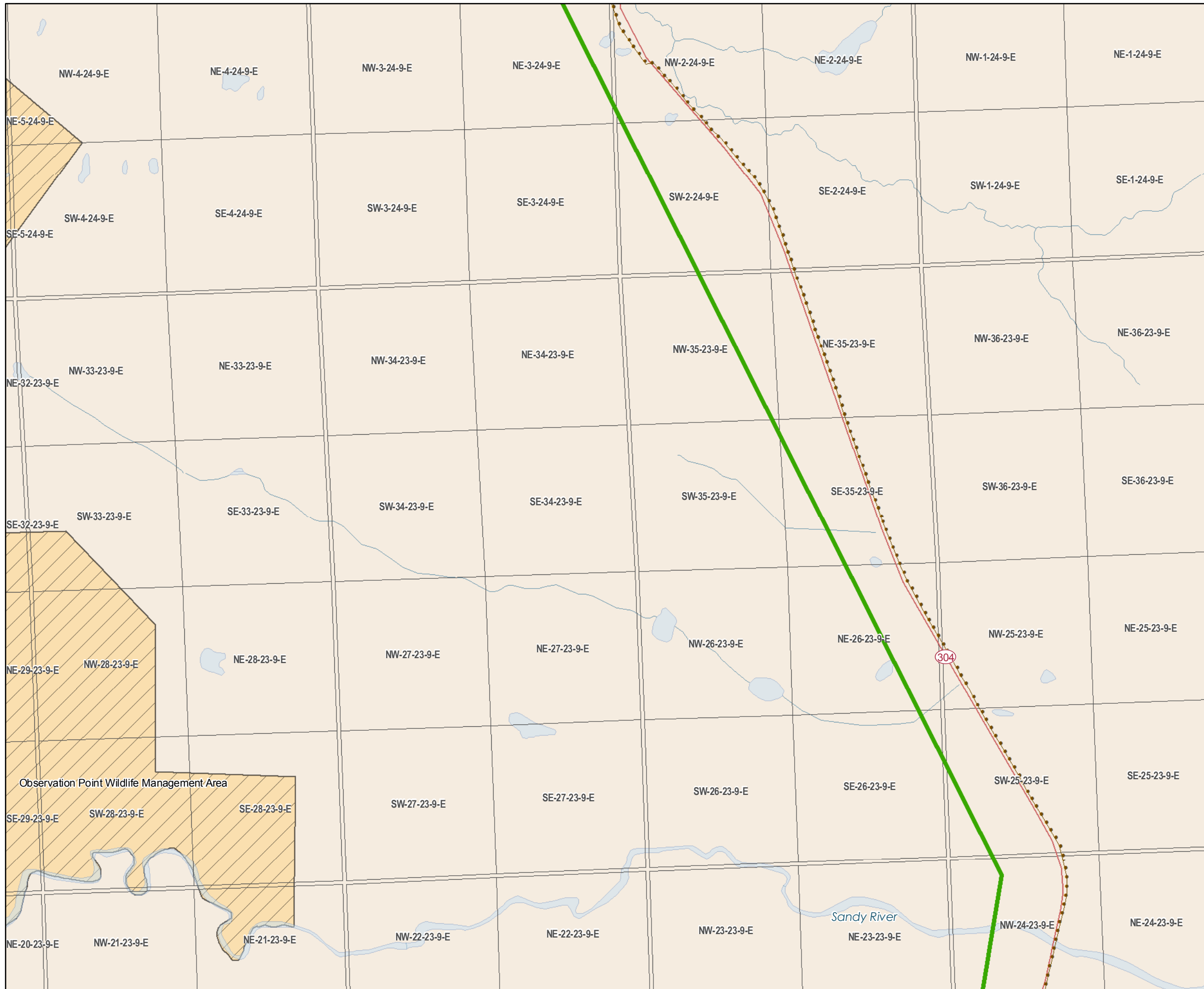
- Manitogan Corner Station
- Final Preferred Route (PQ95)

Infrastructure

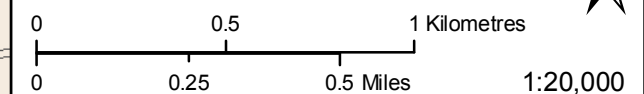
- Electrical Station
- Generating Station
- 66 kV SubTransmission Line

Landbase

- Community
- Provincial Highway
- Provincial Road
- Local Road
- Watercourse
- Parcel Fabric Grid
- Protected Area
- Provincial Park
- Waterbody
- Wildlife Management Area



Coordinate System: UTM Zone 14N NAD83
 Data Source: MBHydro, ProvMB, NRCAN
 Date Created: December 28, 2012



MAP FOLIO

Lake Winnipeg East System Improvement Transmission Project

Project Infrastructure

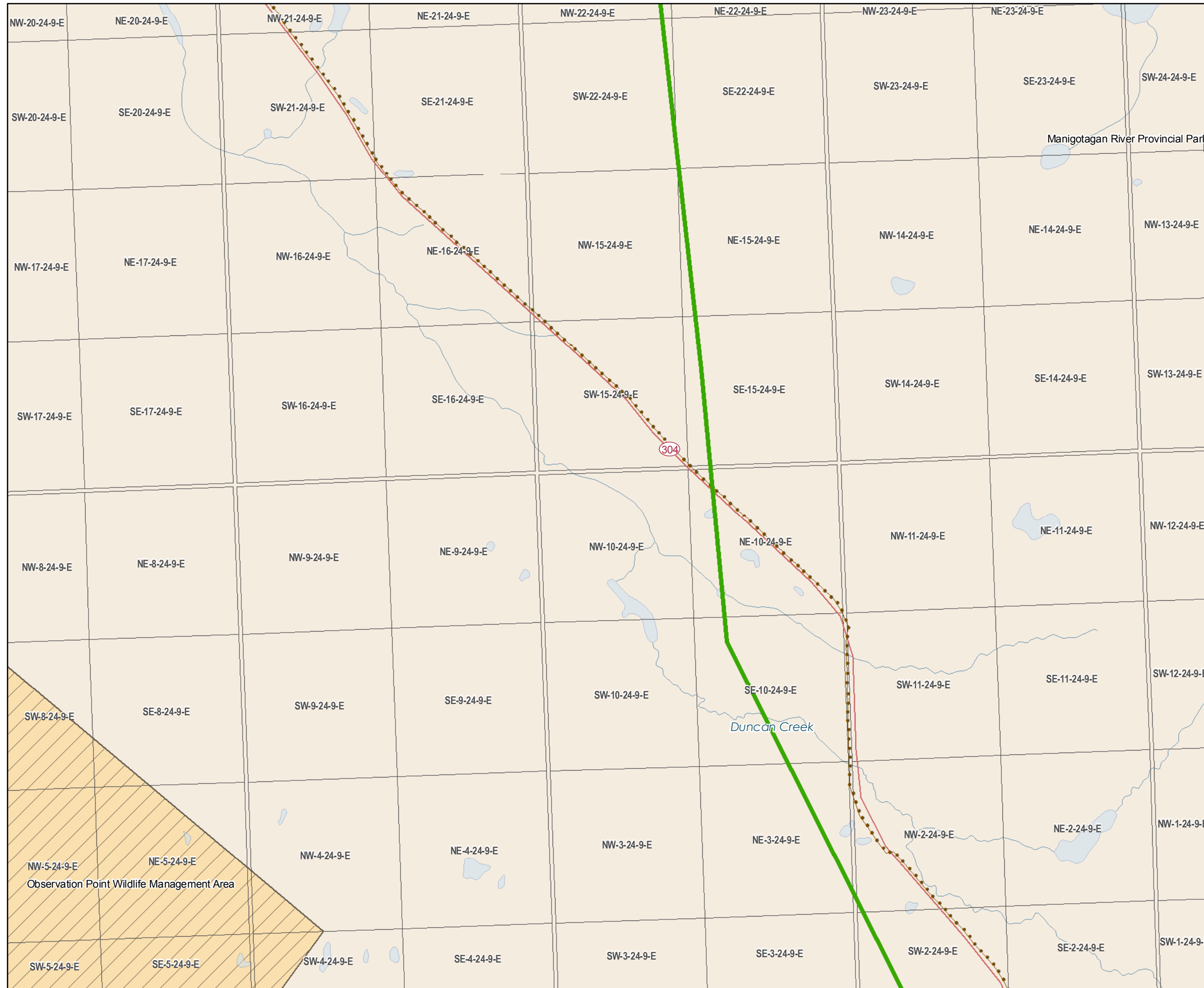
- Manigotagan Corner Station
- Final Preferred Route (PQ95)

Infrastructure

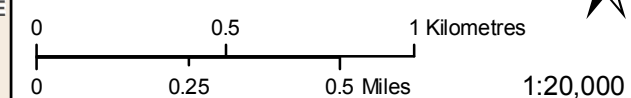
- Electrical Station
- Generating Station
- 66 kV SubTransmission Line

Landbase

- Community
- Provincial Highway
- Provincial Road
- Local Road
- Watercourse
- Parcel Fabric Grid
- Protected Area
- Provincial Park
- Waterbody
- Wildlife Management Area



Coordinate System: UTM Zone 14N NAD83
 Data Source: MBHydro, ProvMB, NRCAN
 Date Created: December 28, 2012



MAP FOLIO

Lake Winnipeg East System Improvement Transmission Project

Project Infrastructure

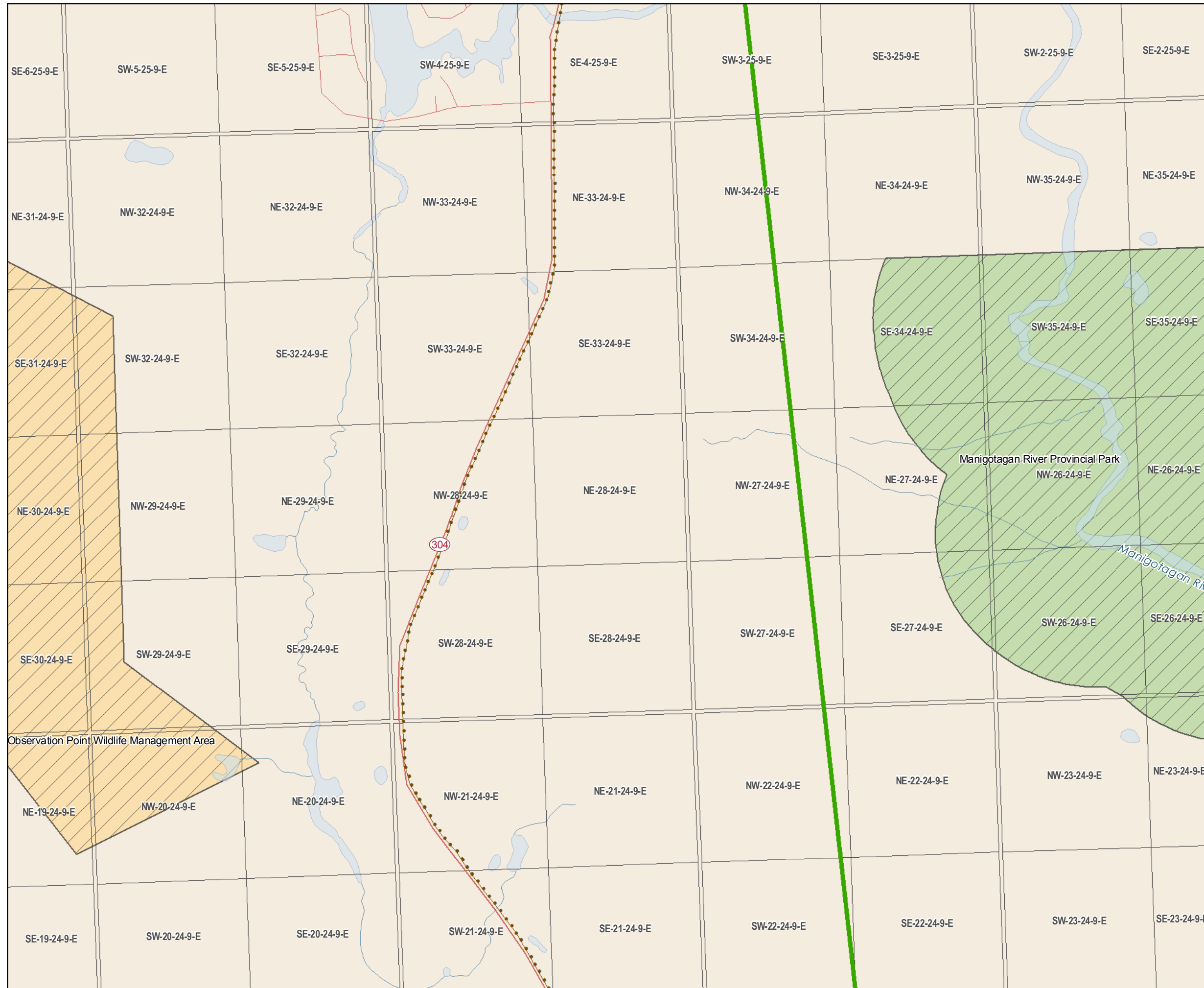
- Manigotagan Corner Station
- Final Preferred Route (PQ95)

Infrastructure

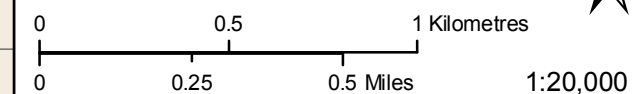
- Electrical Station
- Generating Station
- 66 kV SubTransmission Line

Landbase

- Community
- Provincial Highway
- Provincial Road
- Local Road
- Watercourse
- Parcel Fabric Grid
- Protected Area
- Provincial Park
- Waterbody
- Wildlife Management Area



Coordinate System: UTM Zone 14N NAD83
 Data Source: MBHydro, ProvMB, NRCAN
 Date Created: December 28, 2012



MAP FOLIO

Lake Winnipeg East System Improvement Transmission Project

Project Infrastructure

- F Manigotagan Corner Station
- Final Preferred Route (PQ95)

Infrastructure

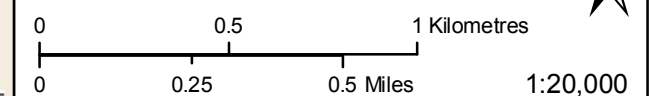
- E Electrical Station
- Generating Station
- 66 kV SubTransmission Line

Landbase

- Community
- Provincial Highway
- Provincial Road
- Local Road
- Watercourse
- Parcel Fabric Grid
- Protected Area
- Provincial Park
- Waterbody
- Wildlife Management Area



Coordinate System: UTM Zone 14N NAD83
 Data Source: MBHydro, ProvMB, NRCAN
 Date Created: December 28, 2012



MAP FOLIO