

Lake Winnipeg East System Improvement Transmission Project

- Project Infrastructure**
- Manitogagan Corner Station
 - Final Preferred Route (PQ95)

- Infrastructure**
- Electrical Station
 - Generating Station
 - 66 KV Sub Transmission Line

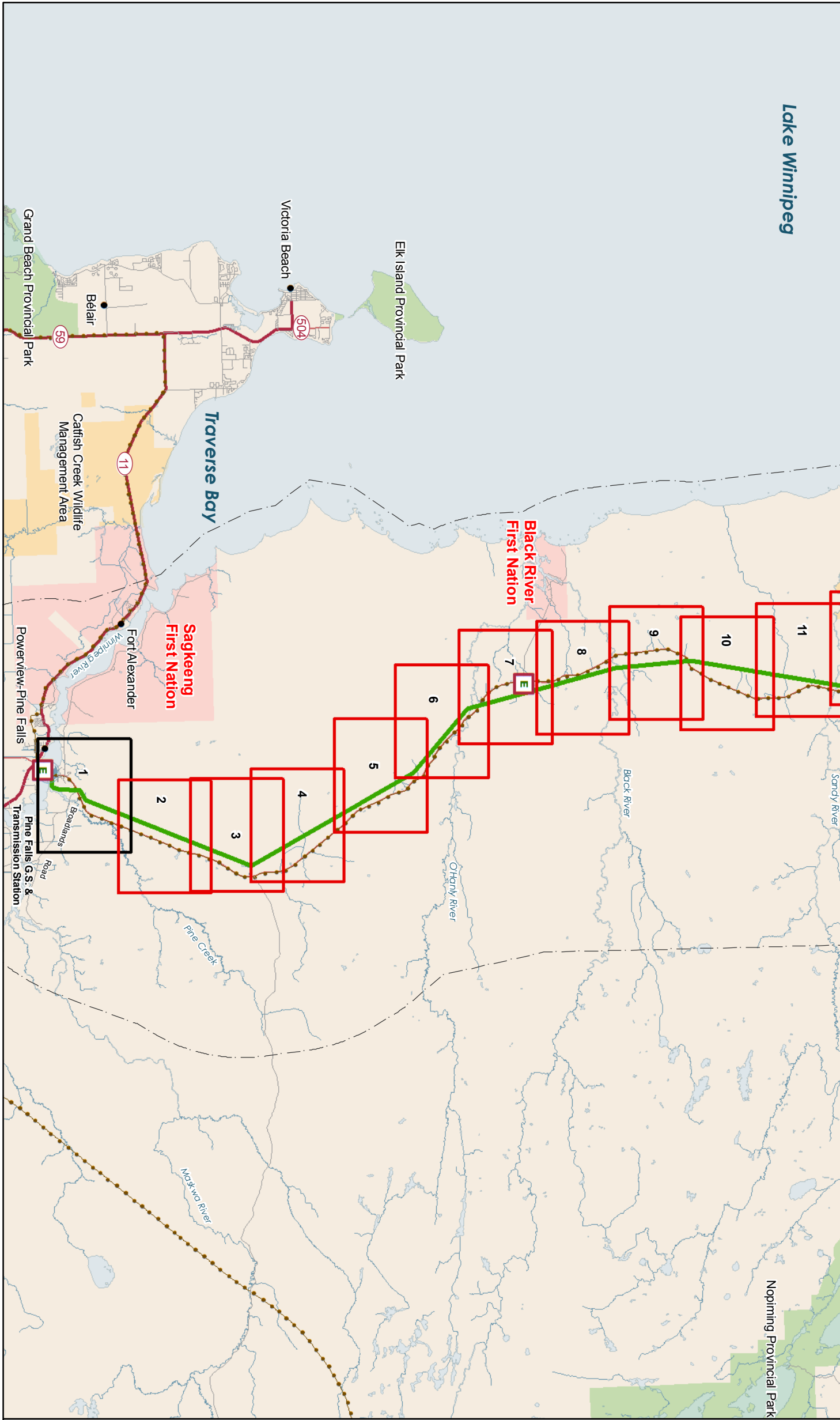
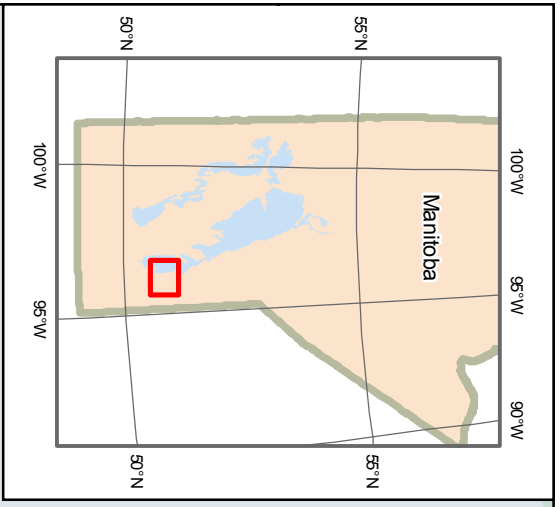
- Landbase**
- Community
 - Provincial Highway
 - Provincial Road
 - Local Road
 - Watercourse
 - First Nation
 - Provincial Park
 - Waterbody
 - Wildlife Management Area
 - Study Area

- Map Tile Index**
- Map Series Tile
 - Map Tile

Coordinate System: UTM Zone 14N NAD83
 Data Source: MBHydro, ProvMB, NRCAN
 Date Created: December 07, 2012

1:250,000

Index of Map Series Wildlife Sensitive Sites






Lake Winnipeg

Lake Winnipeg East System Improvement Transmission Project



Project Infrastructure

-  Manitogotagan Corner Station
-  Final Preferred Route (PQ95)

Infrastructure

-  Electrical Station
-  Generating Station
-  66 KV Sub Transmission Line

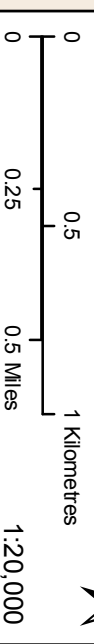
Wildlife Sensitive Site

-  Bird Sensitive Site
-  Mammal Sensitive Site

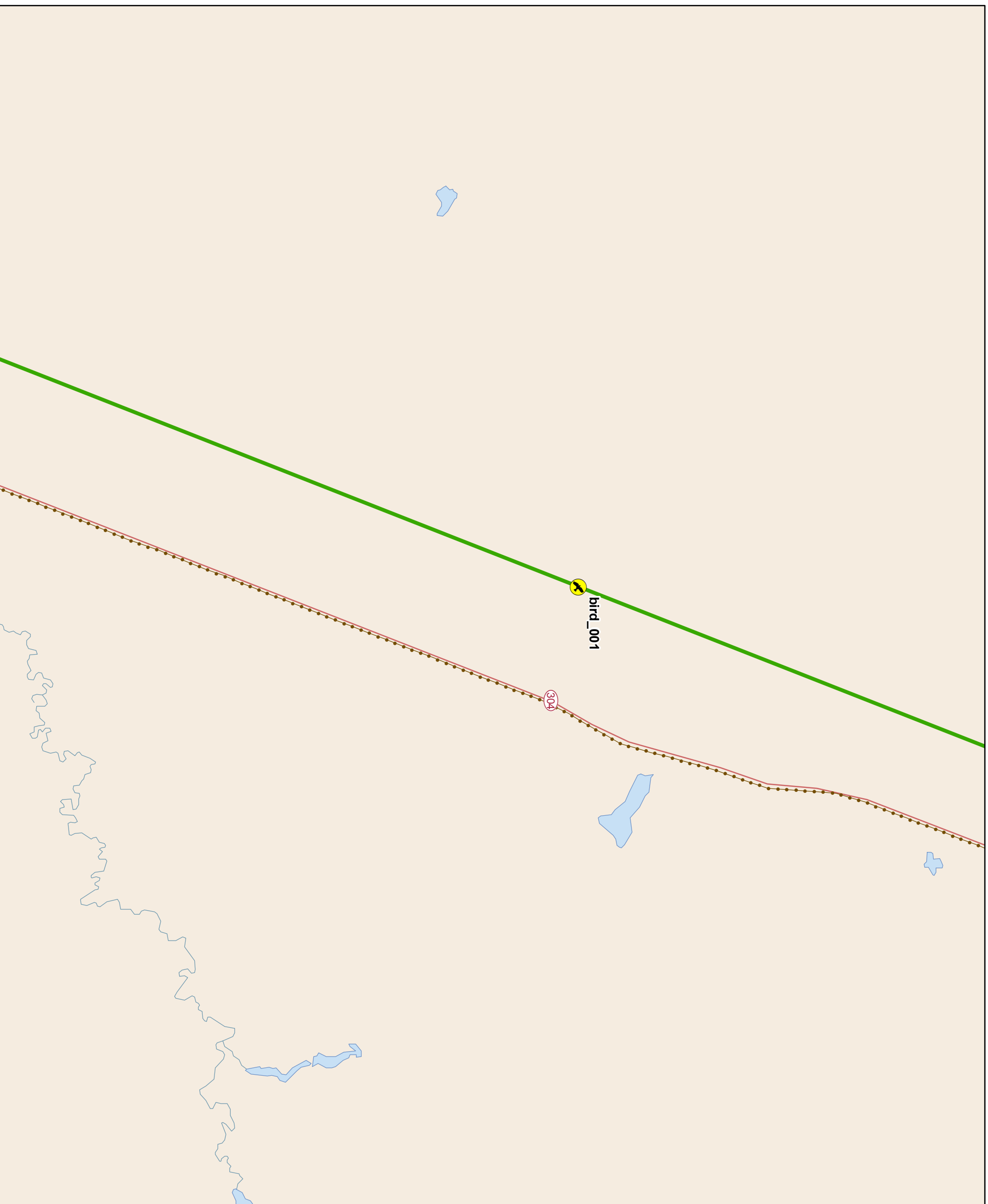
Landbase

-  Community
-  Provincial Highway
-  Provincial Road
-  Local Road
-  Watercourse
-  Waterbody

Coordinate System: UTM Zone 14N NAD83
 Data Source: MBHydro, ProvMB, NRCAN, WRCS
 Date Created: December 07, 2012



Wildlife Sensitive Sites






Lake Winnipeg East System Improvement Transmission Project



Project Infrastructure

-  Manigotagan Corner Station
-  Final Preferred Route (PQ95)

Infrastructure

-  Electrical Station
-  Generating Station
-  66 KV Sub Transmission Line

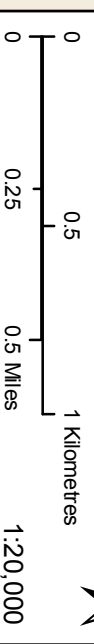
Wildlife Sensitive Site

-  Bird Sensitive Site
-  Mammal Sensitive Site

Landbase

-  Community
-  Provincial Highway
-  Provincial Road
-  Local Road
-  Watercourse
-  Waterbody

Coordinate System: UTM Zone 14N NAD83
 Data Source: MBHydro, ProvMB, NRCAN, WRCS
 Date Created: December 07, 2012






Wildlife Sensitive Sites

**Lake Winnipeg East System
Improvement Transmission Project**



Project Infrastructure

-  Manigotagan Corner Station
-  Final Preferred Route (PQ95)

Infrastructure

-  Electrical Station
-  Generating Station
-  66 KV Sub Transmission Line

Wildlife Sensitive Site

-  Bird Sensitive Site
-  Mammal Sensitive Site

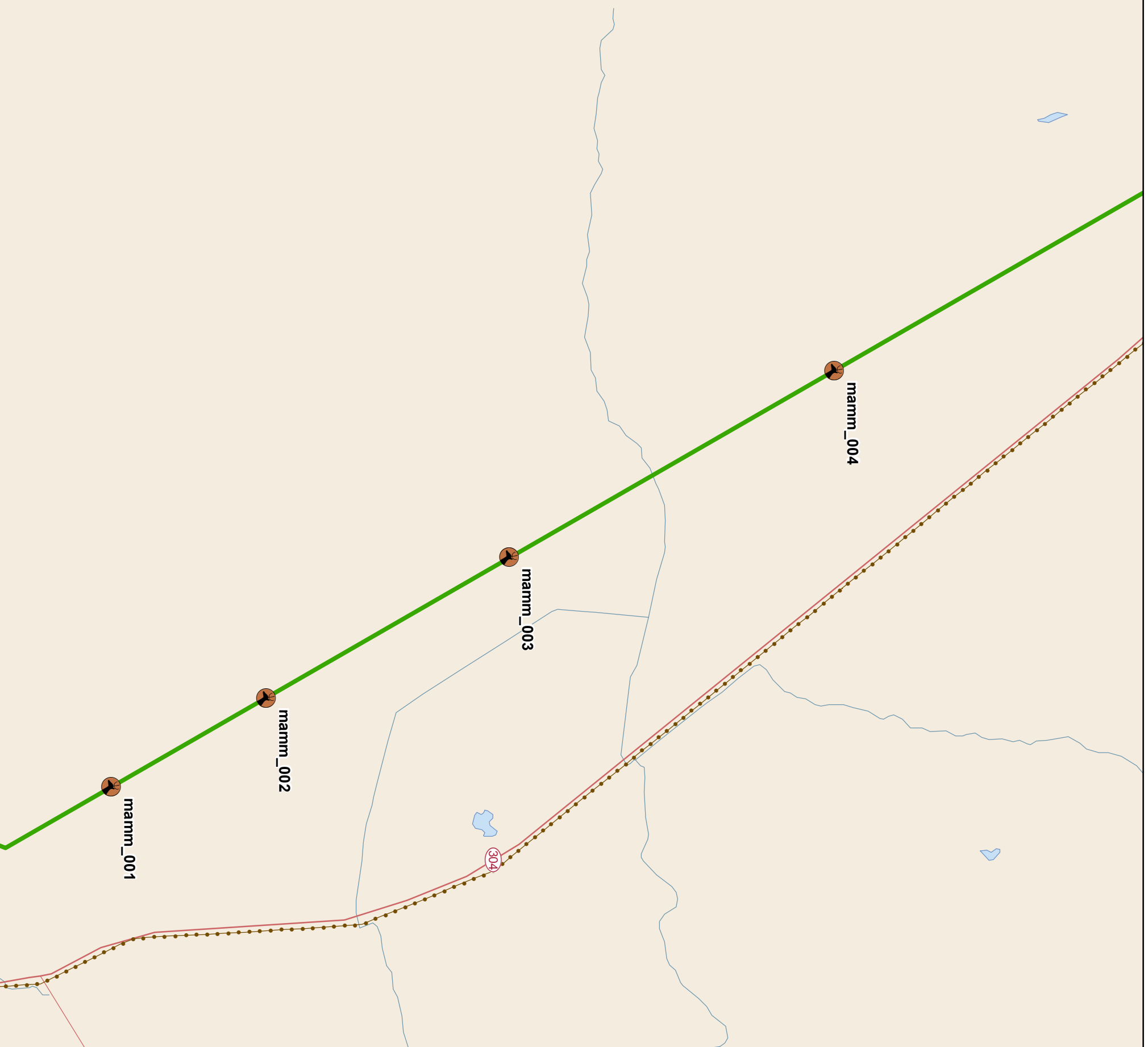
Landbase

-  Community
-  Provincial Highway
-  Provincial Road
-  Local Road
-  Watercourse
-  Waterbody

Coordinate System: UTM Zone 14N NAD83
 Data Source: MBHydro, ProvMB, NRCAN, WRCS
 Date Created: December 07, 2012



Wildlife Sensitive Sites






Lake Winnipeg East System Improvement Transmission Project



Project Infrastructure

-  Manigotagan Corner Station
-  Final Preferred Route (PQ95)

Infrastructure

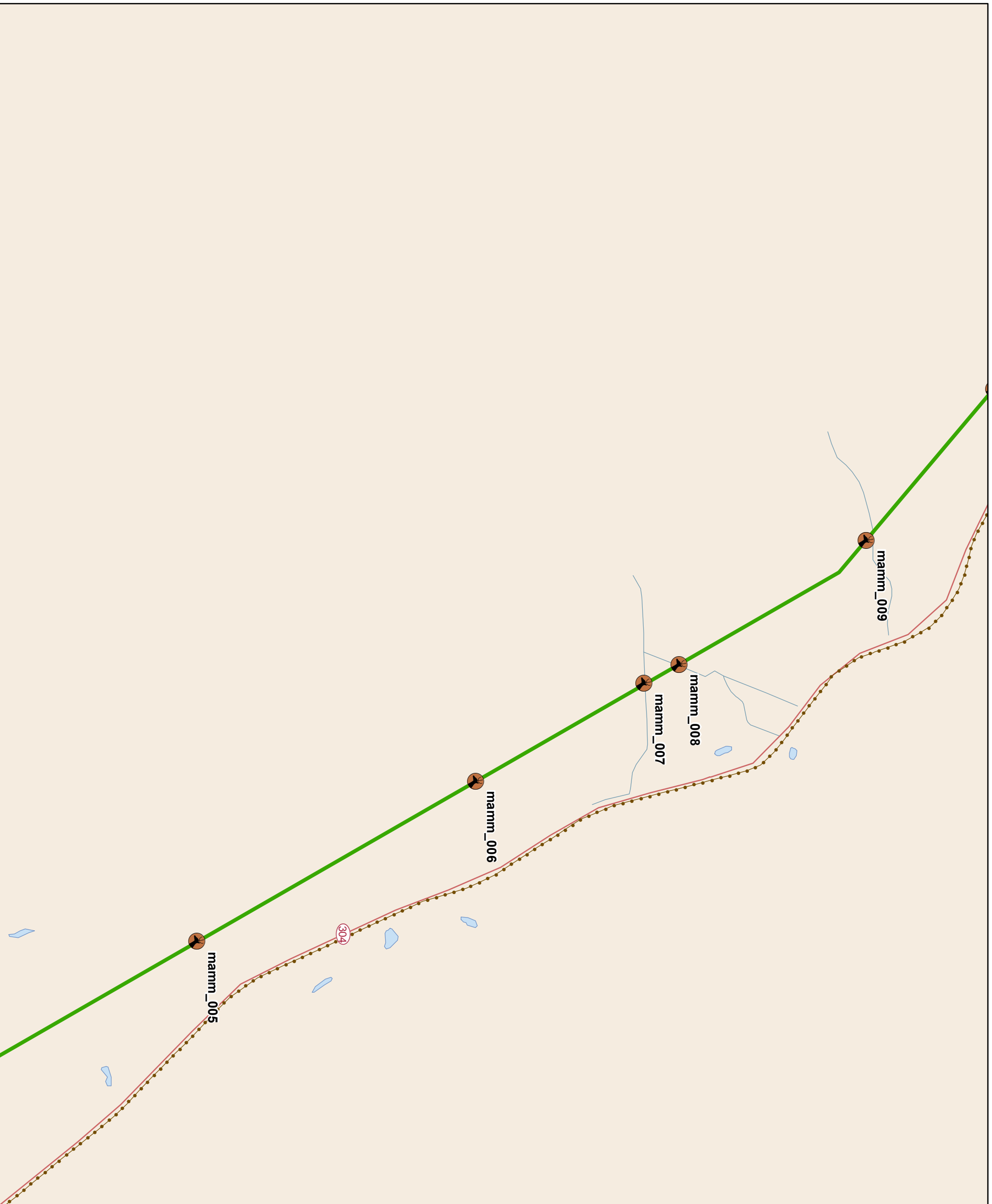
-  Electrical Station
-  Generating Station
-  66 KV Sub Transmission Line

Wildlife Sensitive Site

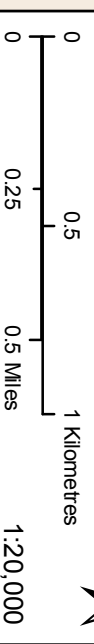
-  Bird Sensitive Site
-  Mammal Sensitive Site

Landbase

-  Community
-  Provincial Highway
-  Provincial Road
-  Local Road
-  Watercourse
-  Waterbody





Coordinate System: UTM Zone 14N NAD83
 Data Source: MBHydro, ProvMB, NRCAN, WRCS
 Date Created: December 07, 2012






Wildlife Sensitive Sites

**Lake Winnipeg East System
Improvement Transmission Project**



Project Infrastructure

-  Manitogotagan Corner Station
-  Final Preferred Route (PQ95)







Infrastructure

-  Electrical Station
-  Generating Station
-  66 KV Sub Transmission Line

Wildlife Sensitive Site

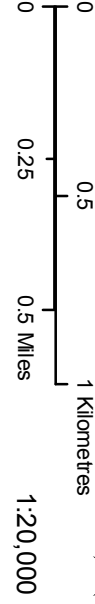
-  Bird Sensitive Site
-  Mammal Sensitive Site

Landbase

-  Community
-  Provincial Highway
-  Provincial Road
-  Local Road
-  Watercourse
-  Waterbody

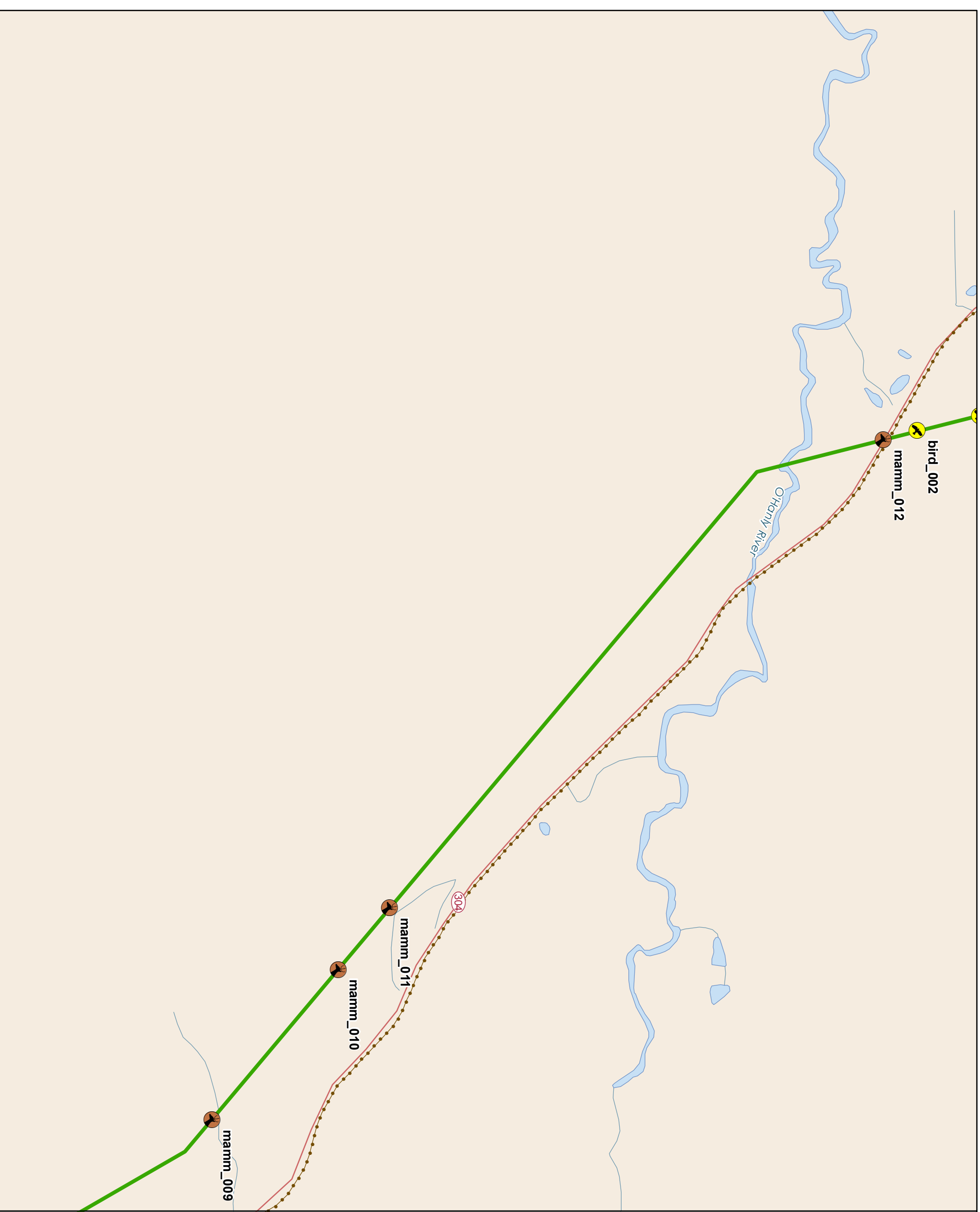
Coordinate System: UTM Zone 14N NAD83
Data Source: MBHydro, ProvMB, NRCAN, WRCS
Date Created: December 07, 2012

N
↑


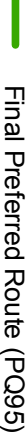









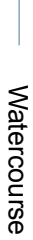



0 0.5 1 Kilometres
0 0.25 0.5 Miles 1:20,000

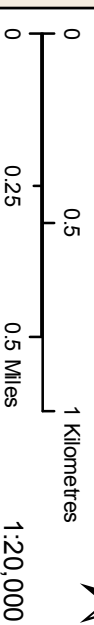
Wildlife Sensitive Sites



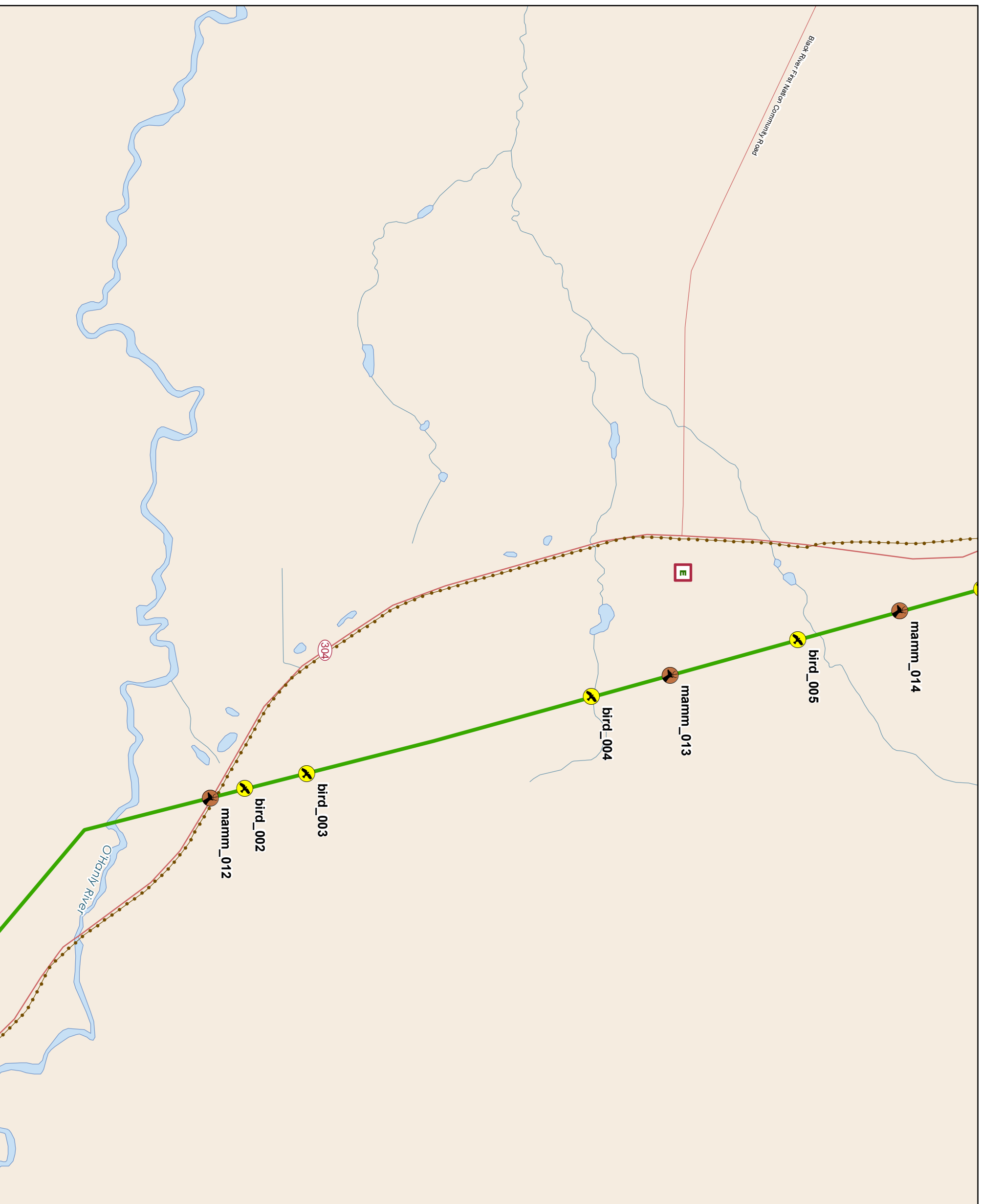
**Lake Winnipeg East System
Improvement Transmission Project**

- Project Infrastructure**
-  Manigotagan Corner Station
 -  Final Preferred Route (PQ95)
- Infrastructure**
-  Electrical Station
 -  Generating Station
 -  66 KV Sub Transmission Line
- Wildlife Sensitive Site**
-  Bird Sensitive Site
 -  Mammal Sensitive Site
- Landbase**
-  Community
 -  Provincial Highway
 -  Provincial Road
 -  Local Road
 -  Watercourse
 -  Waterbody

Coordinate System: UTM Zone 14N NAD83
Data Source: MBHydro, ProvMB, NRCAN, WRCS
Date Created: December 07, 2012



Wildlife Sensitive Sites






**Lake Winnipeg East System
Improvement Transmission Project**



Project Infrastructure

-  Manigotagan Corner Station
-  Final Preferred Route (PQ95)

Infrastructure

-  Electrical Station
-  Generating Station
-  66 KV Sub Transmission Line

Wildlife Sensitive Site

-  Bird Sensitive Site
-  Mammal Sensitive Site

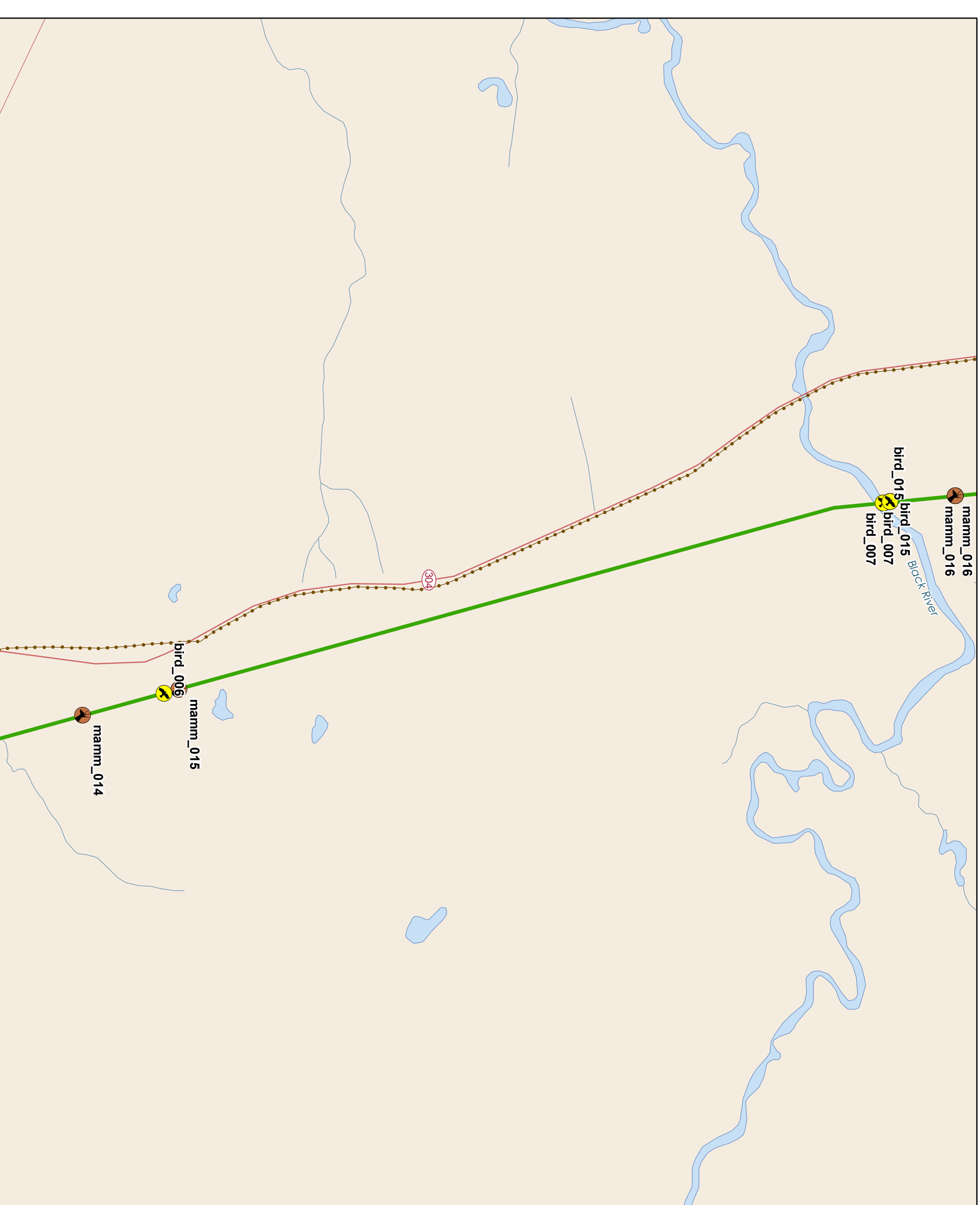
Landbase

-  Community
-  Provincial Highway
-  Provincial Road
-  Local Road
-  Watercourse
-  Waterbody

Coordinate System: UTM Zone 14N NAD83
 Data Source: MBHydro, ProvMB, NRCAN, WRCS
 Date Created: December 07, 2012



Wildlife Sensitive Sites



Lake Winnipeg East System Improvement Transmission Project

Project Infrastructure

- Manigotagan Corner Station
- Final Preferred Route (PQ95)

Infrastructure

- Electrical Station
- Generating Station
- 66 KV Sub Transmission Line

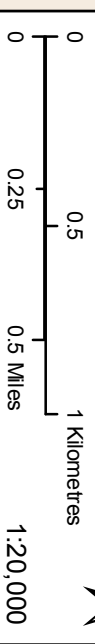
Wildlife Sensitive Site

- Bird Sensitive Site
- Mammal Sensitive Site

Landbase

- Community
- Provincial Highway
- Provincial Road
- Local Road
- Watercourse
- Waterbody

Coordinate System: UTM Zone 14N NAD83
 Data Source: MBHydro, ProvMB, NRCAN, WRCS
 Date Created: December 07, 2012






Wildlife Sensitive Sites

Lake Winnipeg East System Improvement Transmission Project



Project Infrastructure

-  Manigotagan Corner Station
-  Final Preferred Route (PQ95)

Infrastructure

-  Electrical Station
-  Generating Station
-  66 KV Sub Transmission Line

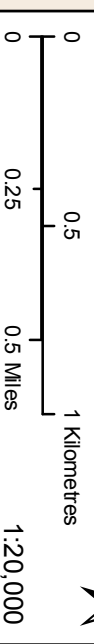
Wildlife Sensitive Site

-  Bird Sensitive Site
-  Mammal Sensitive Site

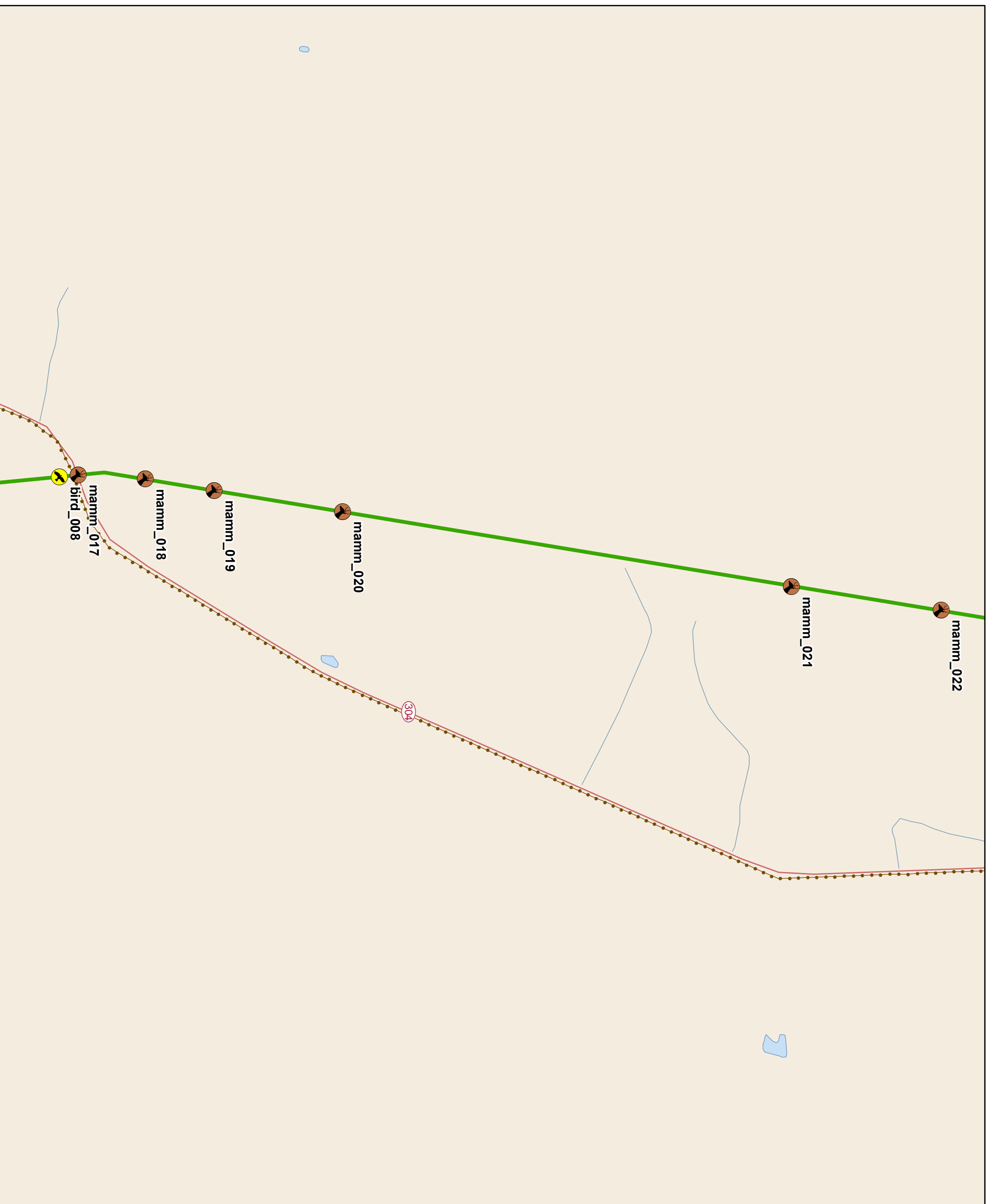
Landbase

-  Community
-  Provincial Highway
-  Provincial Road
-  Local Road
-  Watercourse
-  Waterbody





Coordinate System: UTM Zone 14N NAD83
 Data Source: MBHydro, ProvMB, NRCAN, WRCS
 Date Created: December 07, 2012



Wildlife Sensitive Sites



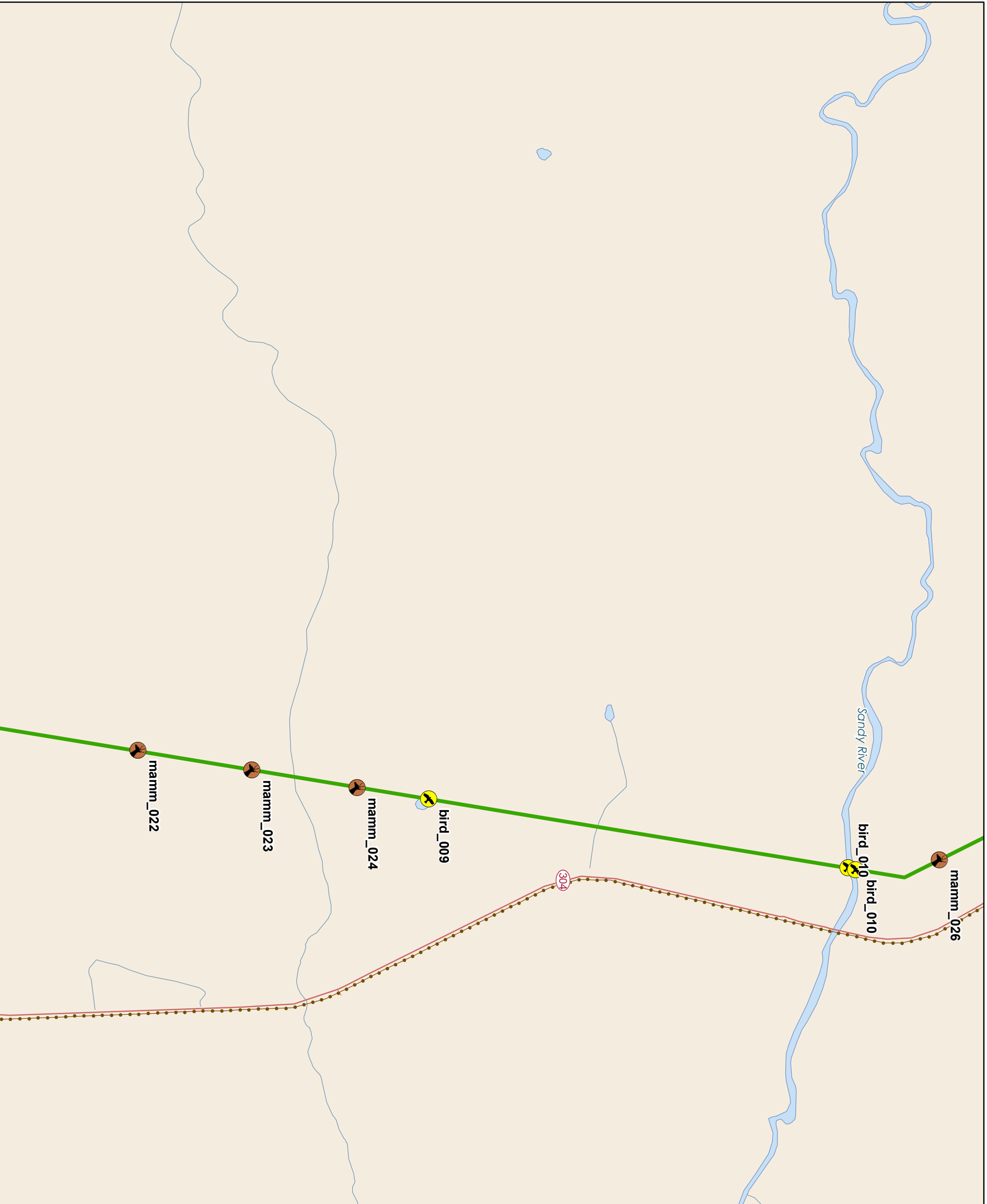
**Lake Winnipeg East System
Improvement Transmission Project**

- Project Infrastructure**
-  Manitotagan Corner Station
 -  Final Preferred Route (PQ95)
- Infrastructure**
-  Electrical Station
 -  Generating Station
 -  66 KV Sub Transmission Line
- Wildlife Sensitive Site**
-  Bird Sensitive Site
 -  Mammal Sensitive Site
- Landbase**
-  Community
 -  Provincial Highway
 -  Provincial Road
 -  Local Road
 -  Watercourse
 -  Waterbody

Coordinate System: UTM Zone 14N NAD83
Data Source: MBHydro, ProvMB, NRCAN, WRCS
Date Created: December 07, 2012



Wildlife Sensitive Sites






**Lake Winnipeg East System
Improvement Transmission Project**



Project Infrastructure

-  Maniogatagan Corner Station
-  Final Preferred Route (PQ95)

Infrastructure

-  Electrical Station
-  Generating Station
-  66 KV Sub Transmission Line

Wildlife Sensitive Site

-  Bird Sensitive Site
-  Mammal Sensitive Site

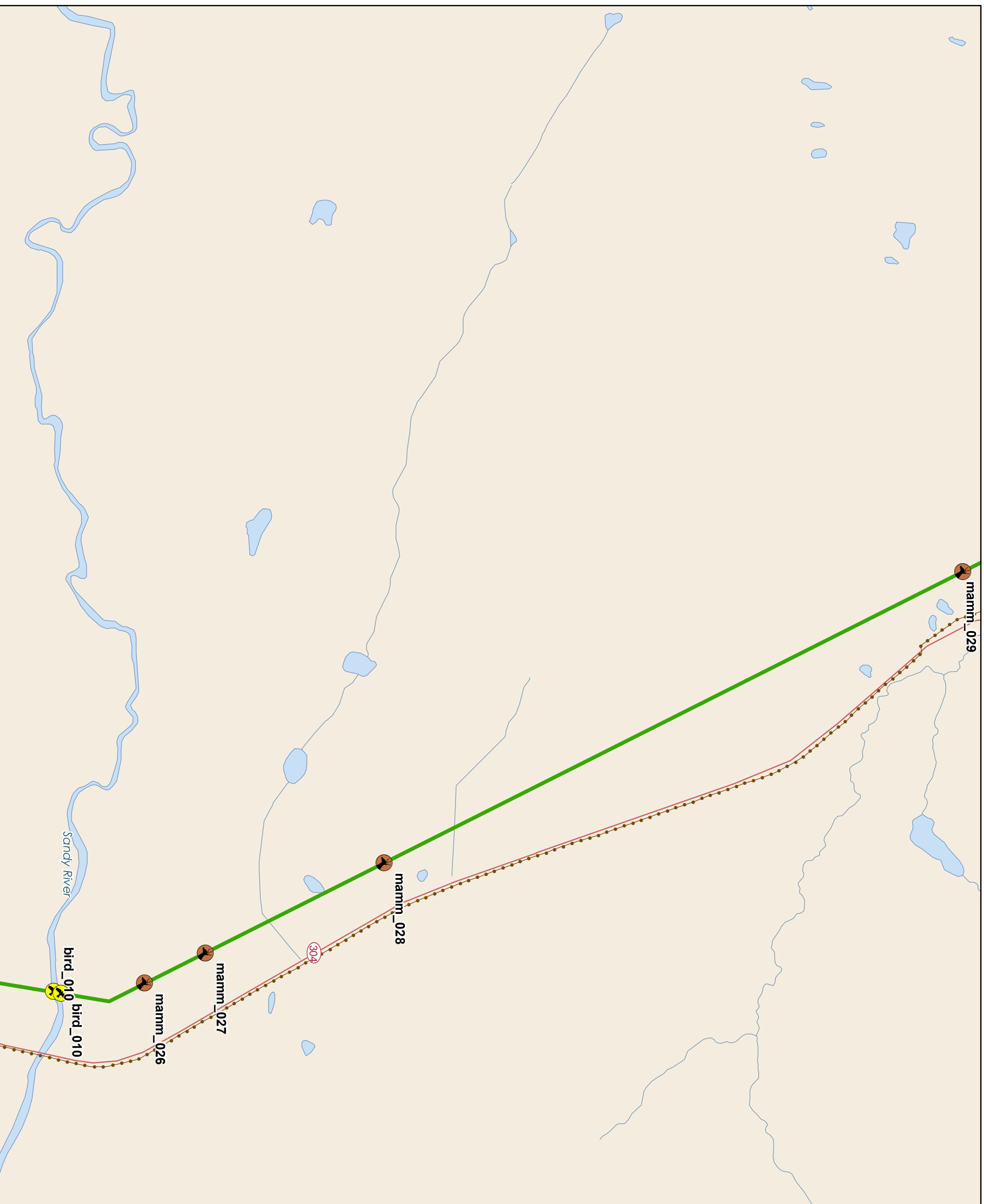
Landbase

-  Community
-  Provincial Highway
-  Provincial Road
-  Local Road
-  Watercourse
-  Waterbody

Coordinate System: UTM Zone 14N NAD83
 Data Source: MBHydro, ProvMB, NRCAN, WRCS
 Date Created: December 07, 2012



Wildlife Sensitive Sites






**Lake Winnipeg East System
Improvement Transmission Project**



Project Infrastructure

-  Manigotagan Corner Station
-  Final Preferred Route (PQ95)

Infrastructure

-  Electrical Station
-  Generating Station
-  66 KV Sub Transmission Line

Wildlife Sensitive Site

-  Bird Sensitive Site
-  Mammal Sensitive Site

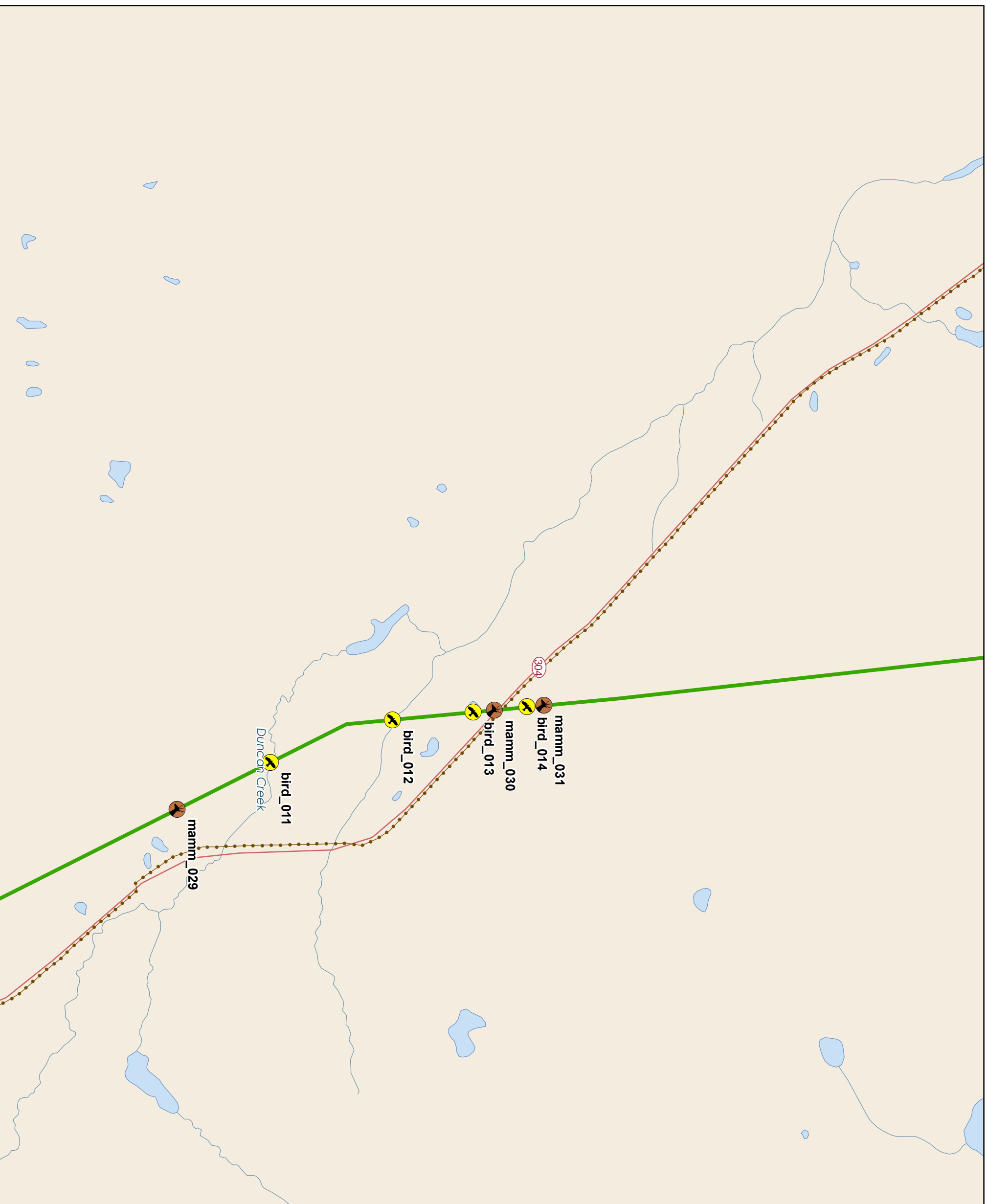
Landbase

-  Community
-  Provincial Highway
-  Provincial Road
-  Local Road
-  Watercourse
-  Waterbody

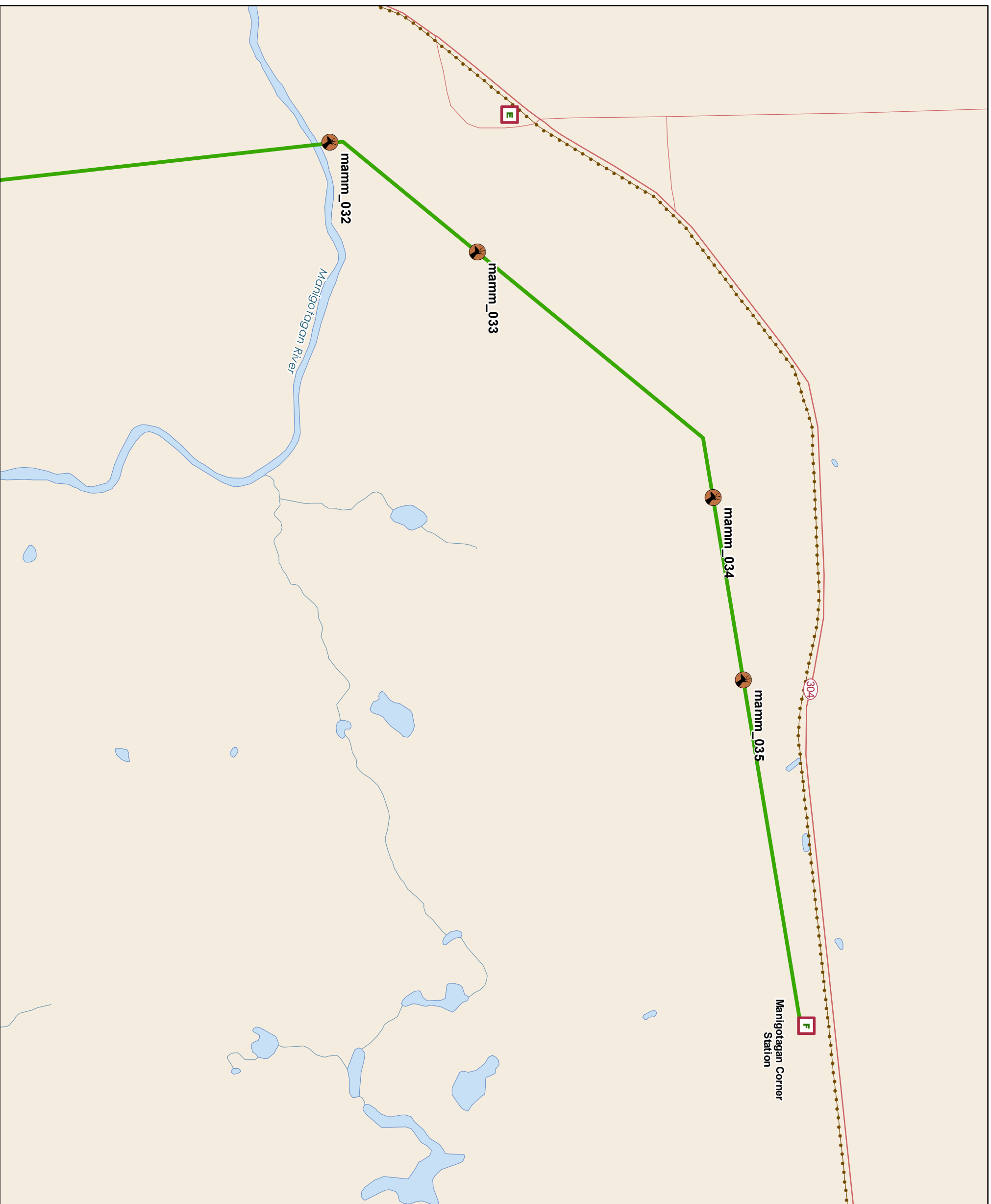
Coordinate System: UTM Zone 14N NAD83
 Data Source: MBHydro, ProvMB, NRCAN, WRCS
 Date Created: December 07, 2012



Wildlife Sensitive Sites



**Lake Winnipeg East System
Improvement Transmission Project**



Project Infrastructure

- F Manigotagan Corner Station
- Final Preferred Route (PQ95)

Infrastructure

- E Electrical Station
- Generating Station
- 66 KV Sub Transmission Line

Wildlife Sensitive Site

- Bird Sensitive Site
- Mammal Sensitive Site

Landbase

- Community
- Provincial Highway
- Provincial Road
- Local Road
- Watercourse
- Waterbody

Coordinate System: UTM Zone 14N NAD83
 Data Source: MBHydro, ProvMB, NRCAN, WRCS
 Date Created: December 07, 2012



Wildlife Sensitive Sites

