

Lake Winnipeg East System Improvement Transmission Project

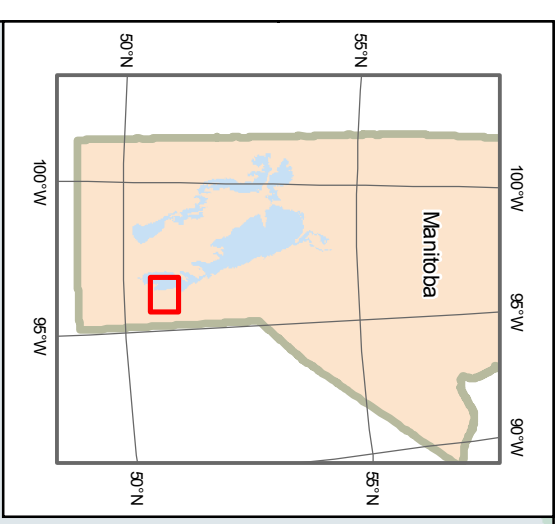
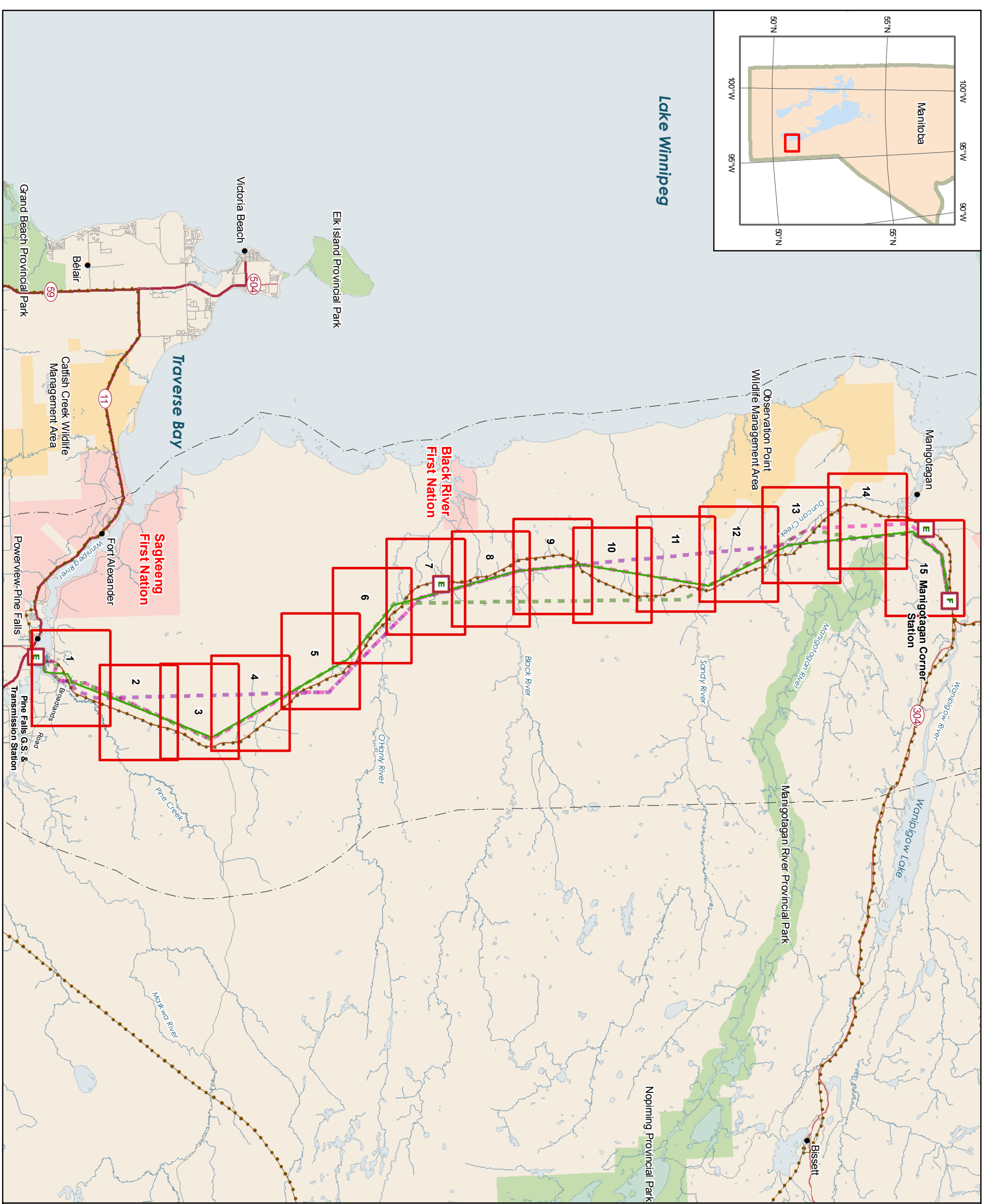
- Project Infrastructure**
- Manigotagan Corner Station
 - Final Preferred Route (PQ95)
 - Alternative Route A
 - Alternative Route B
 - Alternative Route C
- Infrastructure**
- Electrical Station
 - Generating Station
 - 66 kV Sub Transmission Line
- Landbase**
- Community
 - Provincial Highway
 - Provincial Road
 - Local Road
 - Watercourse
 - First Nation
 - Provincial Park
 - Waterbody
 - Wildlife Management Area
 - Study Area

Coordinate System: UTM Zone 14N NAD83
 Data Source: MBHydro, ProvMB, NRCAN
 Date Created: November 28, 2012



1:250,000






Index of Map Series Whip-Poor-Will Habitat






Lake Winnipeg

**Lake Winnipeg East System
Improvement Transmission Project**

Project Infrastructure

-  Manigotagan Corner Station
-  Final Preferred Route (PQ95)
-  Alternative Route A
-  Alternative Route B
-  Alternative Route C



Infrastructure

-  Electrical Station
-  Generating Station
-  66 kV Sub Transmission Line

Habitat Type



-  Whip-poor-will Habitat

Landbase

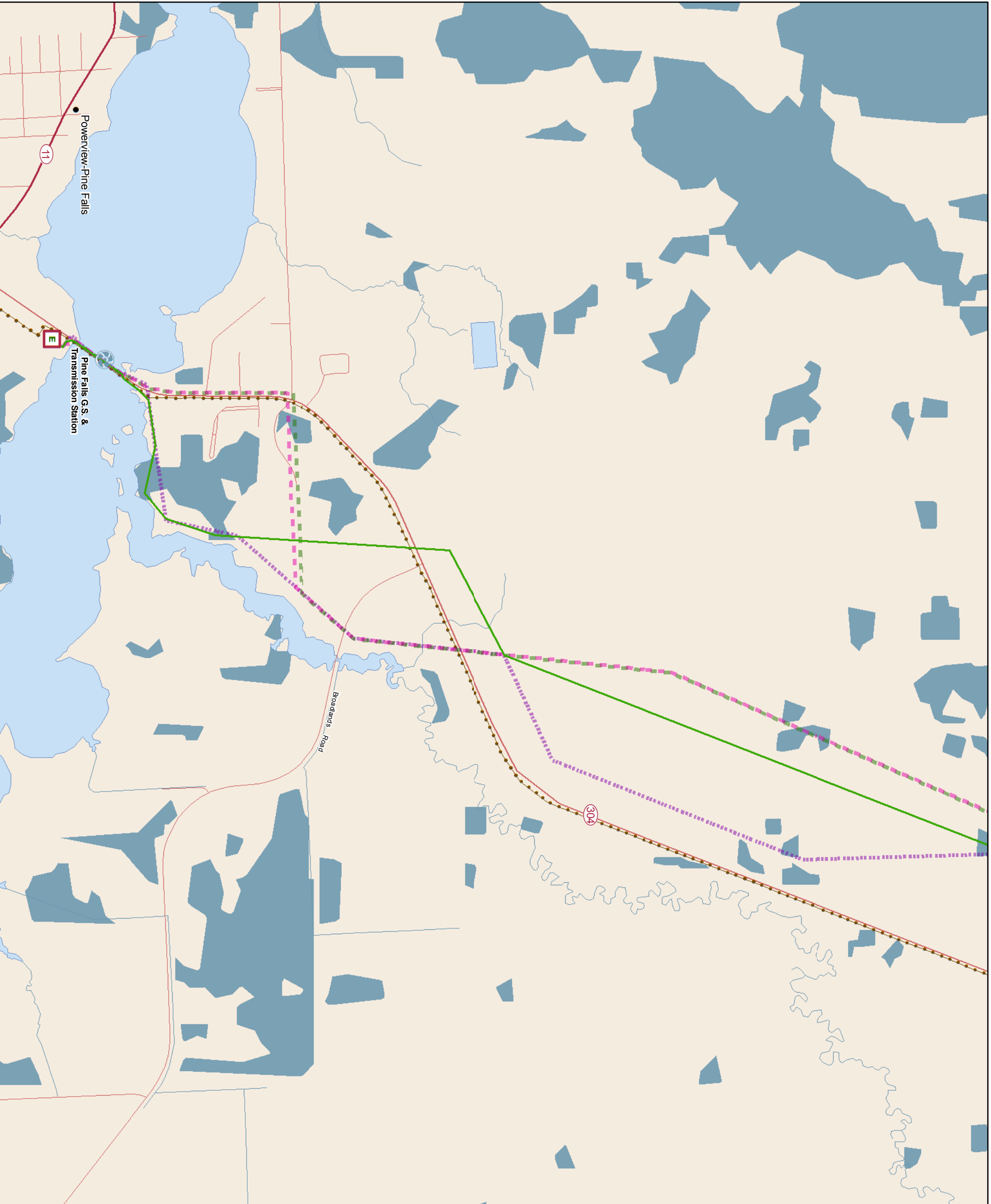
-  Community
-  Provincial Highway
-  Provincial Road
-  Local Road
-  Watercourse
-  Waterbody

Coordinate System: UTM Zone 14N NAD83
 Data Source: MBHydro, ProvMB, NRCAN, WRCS
 Date Created: November 28, 2012

N









Whip-poor-will Habitat






**Lake Winnipeg East System
Improvement Transmission Project**

Project Infrastructure

-  Manigotagan Corner Station
-  Final Preferred Route (PQ95)
-  Alternative Route A
-  Alternative Route B
-  Alternative Route C





Infrastructure

-  Electrical Station
-  Generating Station
-  66 kV Sub Transmission Line

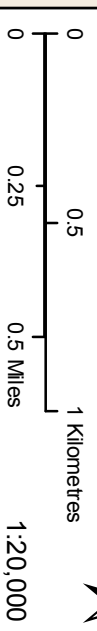
Habitat Type

-  Whip-poor-will Habitat

Landbase

-  Community
-  Provincial Highway
-  Provincial Road
-  Local Road
-  Watercourse
-  Waterbody






Coordinate System: UTM Zone 14N NAD83
Data Source: MBHydro, ProvMB, NRCAN, WRCS
Date Created: November 28, 2012






Whip-poor-will Habitat

**Lake Winnipeg East System
Improvement Transmission Project**

Project Infrastructure

-  Manigotagan Corner Station
-  Final Preferred Route (PQ95)
-  Alternative Route A
-  Alternative Route B
-  Alternative Route C

Infrastructure

-  Electrical Station
-  Generating Station
-  66 kV Sub Transmission Line

Habitat Type

-  Whip-poor-will Habitat

Landbase

-  Community
-  Provincial Highway
-  Provincial Road
-  Local Road
-  Watercourse
-  Waterbody






Coordinate System: UTM Zone 14N NAD83
 Data Source: MBHydro, ProvMB, NRCAN, WRCS
 Date Created: November 28, 2012






Whip-poor-will Habitat

**Lake Winnipeg East System
Improvement Transmission Project**

Project Infrastructure

-  Manigotagan Corner Station
-  Final Preferred Route (PQ95)
-  Alternative Route A
-  Alternative Route B
-  Alternative Route C

Infrastructure

-  Electrical Station
-  Generating Station
-  66 kV Sub Transmission Line

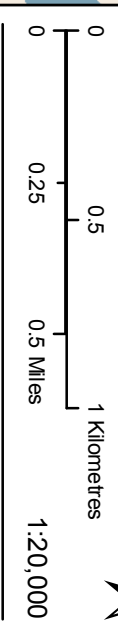
Habitat Type

-  Whip-poor-will Habitat

Landbase

-  Community
-  Provincial Highway
-  Provincial Road
-  Local Road
-  Watercourse
-  Waterbody






Coordinate System: UTM Zone 14N NAD83
 Data Source: MBHydro, ProvMB, NRCAN, WRCS
 Date Created: November 28, 2012






Whip-poor-will Habitat

**Lake Winnipeg East System
Improvement Transmission Project**

Project Infrastructure

-  Manigotagan Corner Station
-  Final Preferred Route (PQ95)
-  Alternative Route A
-  Alternative Route B
-  Alternative Route C


Infrastructure

-  Electrical Station
-  Generating Station
-  66 kV Sub Transmission Line

Habitat Type

-  Whip-poor-will Habitat

Landbase



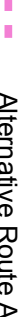
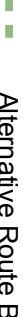
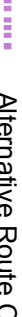
-  Community
-  Provincial Highway
-  Provincial Road
-  Local Road
-  Watercourse
-  Waterbody



Coordinate System: UTM Zone 14N NAD83
 Data Source: MBHydro, ProvMB, NRCAN, WRCS
 Date Created: November 28, 2012




Whip-poor-will Habitat


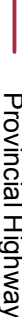




**Lake Winnipeg East System
Improvement Transmission Project**

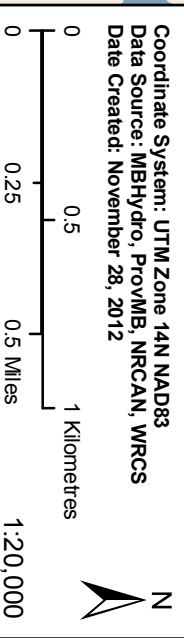
- Project Infrastructure**
-  Manigotagan Corner Station
 -  Final Preferred Route (PQ95)
 -  Alternative Route A
 -  Alternative Route B
 -  Alternative Route C

- Infrastructure**
-  Electrical Station
 -  Generating Station

-  66 kV Sub Transmission Line

- Habitat Type**
-  Whip-poor-will Habitat






- Landbase**
-  Community
 -  Provincial Highway
 -  Provincial Road
 -  Local Road
 -  Watercourse
 -  Waterbody






Whip-poor-will Habitat

**Lake Winnipeg East System
Improvement Transmission Project**

Project Infrastructure

-  Manigotagan Corner Station
-  Final Preferred Route (PQ95)
-  Alternative Route A
-  Alternative Route B
-  Alternative Route C


Infrastructure

-  Electrical Station
-  Generating Station
-  66 kV Sub Transmission Line

Habitat Type

-  Whip-poor-will Habitat

Landbase

-  Community
-  Provincial Highway
-  Provincial Road
-  Local Road
-  Watercourse
-  Waterbody






Coordinate System: UTM Zone 14N NAD83
 Data Source: MBHydro, ProvMB, NRCAN, WRCS
 Date Created: November 28, 2012






Whip-poor-will Habitat

**Lake Winnipeg East System
Improvement Transmission Project**


Project Infrastructure

-  Manigotagan Corner Station
-  Final Preferred Route (PQ95)
-  Alternative Route A
-  Alternative Route B
-  Alternative Route C







Infrastructure

-  Electrical Station
-  Generating Station
-  66 kV Sub Transmission Line


Habitat Type


-  Whip-poor-will Habitat


Landbase

-  Community
-  Provincial Highway
-  Provincial Road
-  Local Road
-  Watercourse
-  Waterbody

Coordinate System: UTM Zone 14N NAD83
Data Source: MBHydro, ProvMB, NRCAN, WRCS
Date Created: November 28, 2012

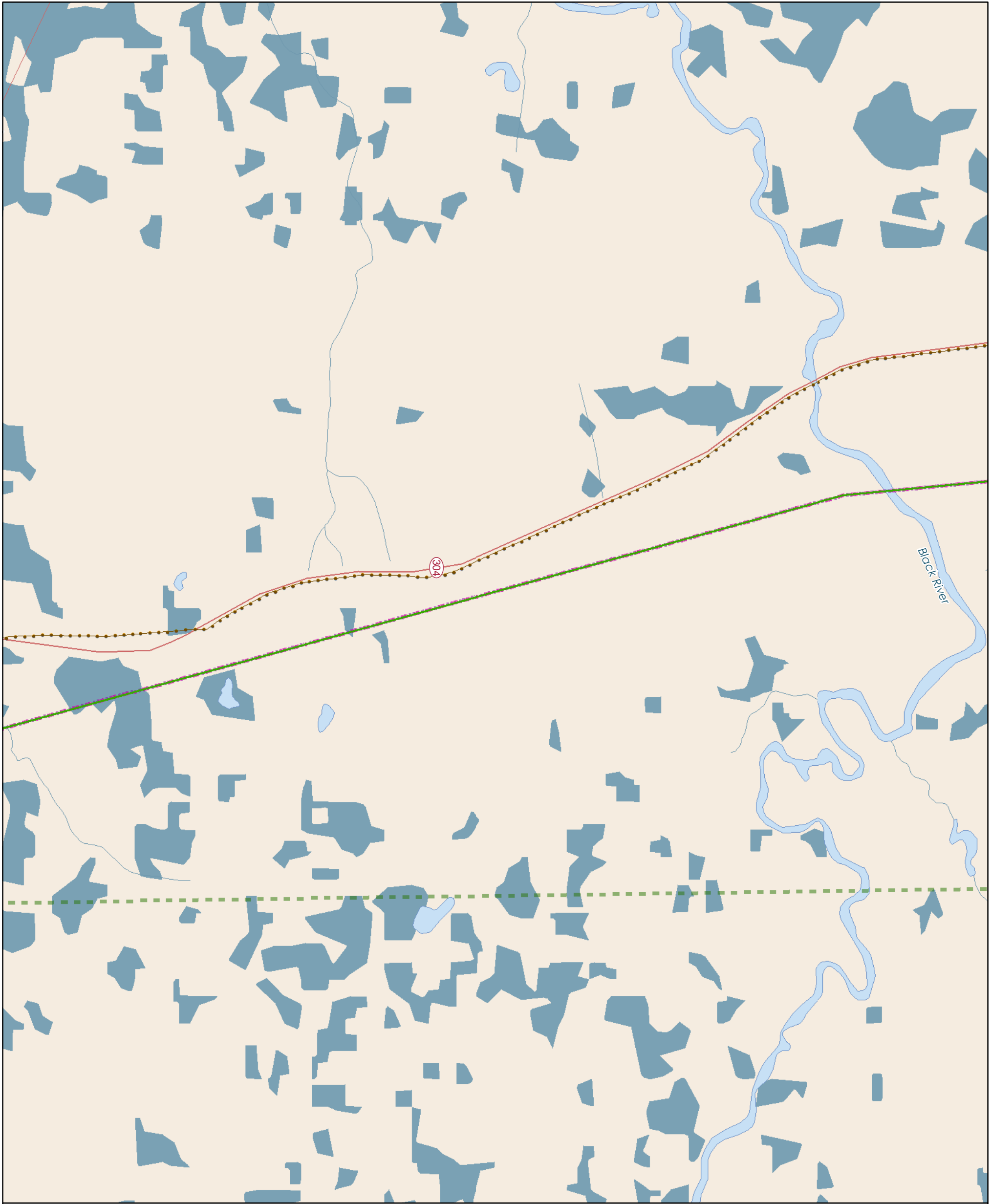
 N

 0 0.5 1 Kilometres

 0 0.25 0.5 Miles






1:20,000

Whip-poor-will Habitat






**Lake Winnipeg East System
Improvement Transmission Project**

Project Infrastructure

-  Manigotagan Corner Station
-  Final Preferred Route (PQ95)
-  Alternative Route A
-  Alternative Route B
-  Alternative Route C


Infrastructure

-  Electrical Station
-  Generating Station
-  66 kV Sub Transmission Line

Habitat Type

-  Whip-poor-will Habitat

Landbase

-  Community
-  Provincial Highway
-  Provincial Road
-  Local Road
-  Watercourse
-  Waterbody






Coordinate System: UTM Zone 14N NAD83
 Data Source: MBHydro, ProvMB, NRCAN, WRCS
 Date Created: November 28, 2012






Whip-poor-will Habitat

**Lake Winnipeg East System
Improvement Transmission Project**

Project Infrastructure

-  Manigotagan Corner Station
-  Final Preferred Route (PQ95)
-  Alternative Route A
-  Alternative Route B
-  Alternative Route C

Infrastructure

-  Electrical Station
-  Generating Station
-  66 kV Sub Transmission Line

Habitat Type

-  Whip-poor-will Habitat

Landbase

-  Community
-  Provincial Highway
-  Provincial Road
-  Local Road
-  Watercourse
-  Waterbody






Coordinate System: UTM Zone 14N NAD83
Data Source: MBHydro, ProvMB, NRCAN, WRCS
Date Created: November 28, 2012






Whip-poor-will Habitat

**Lake Winnipeg East System
Improvement Transmission Project**

Project Infrastructure

-  Manigotagan Corner Station
-  Final Preferred Route (PQ95)
-  Alternative Route A
-  Alternative Route B
-  Alternative Route C


Infrastructure

-  Electrical Station
-  Generating Station
-  66 kV Sub Transmission Line

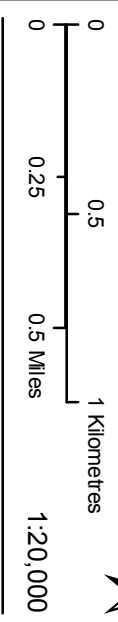
Habitat Type

-  Whip-poor-will Habitat

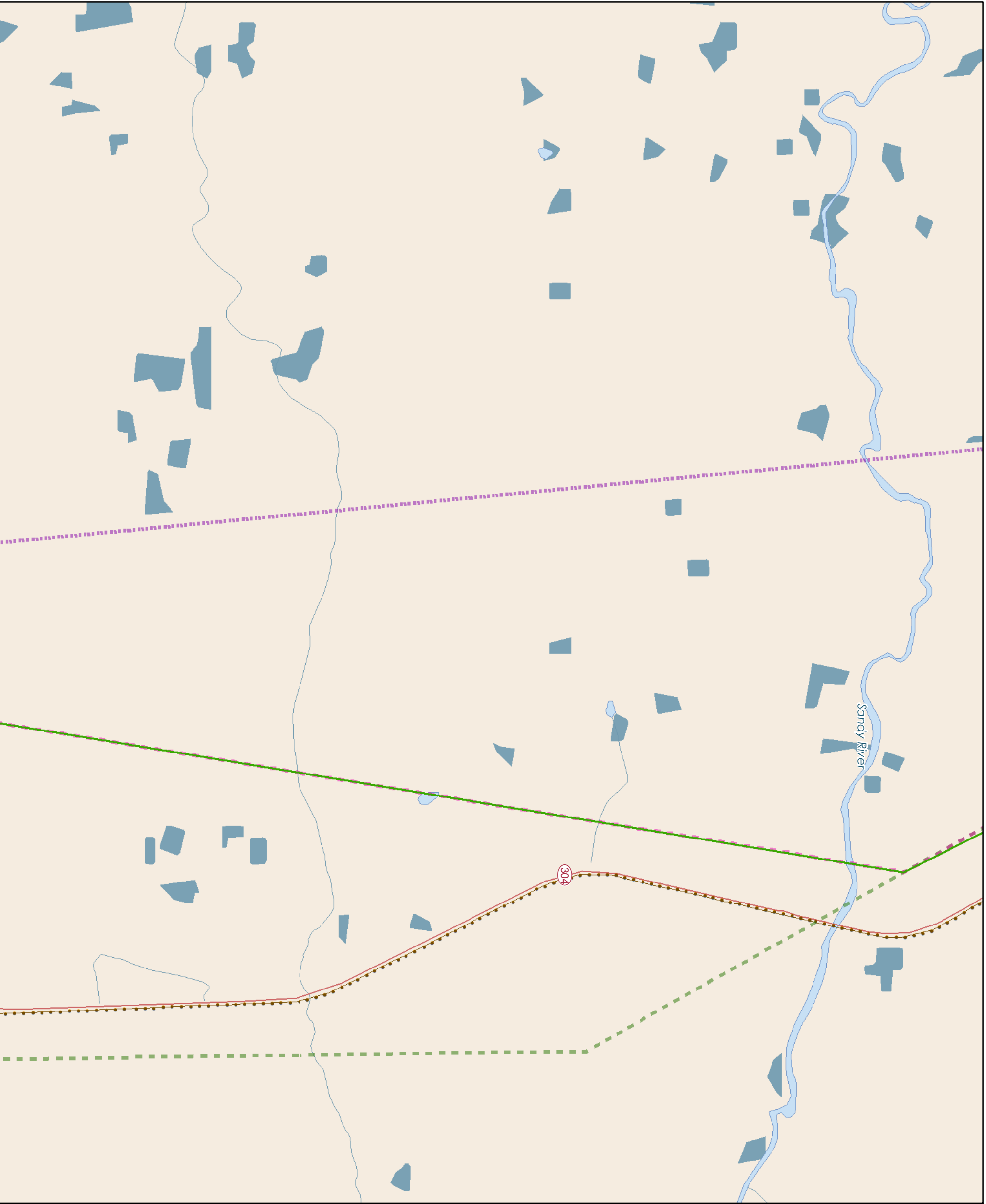
Landbase

-  Community
-  Provincial Highway
-  Provincial Road
-  Local Road
-  Watercourse
-  Waterbody
















Coordinate System: UTM Zone 14N NAD83
 Data Source: MBHydro, ProvMB, NRCAN, WRCS
 Date Created: November 28, 2012



Whip-poor-will Habitat



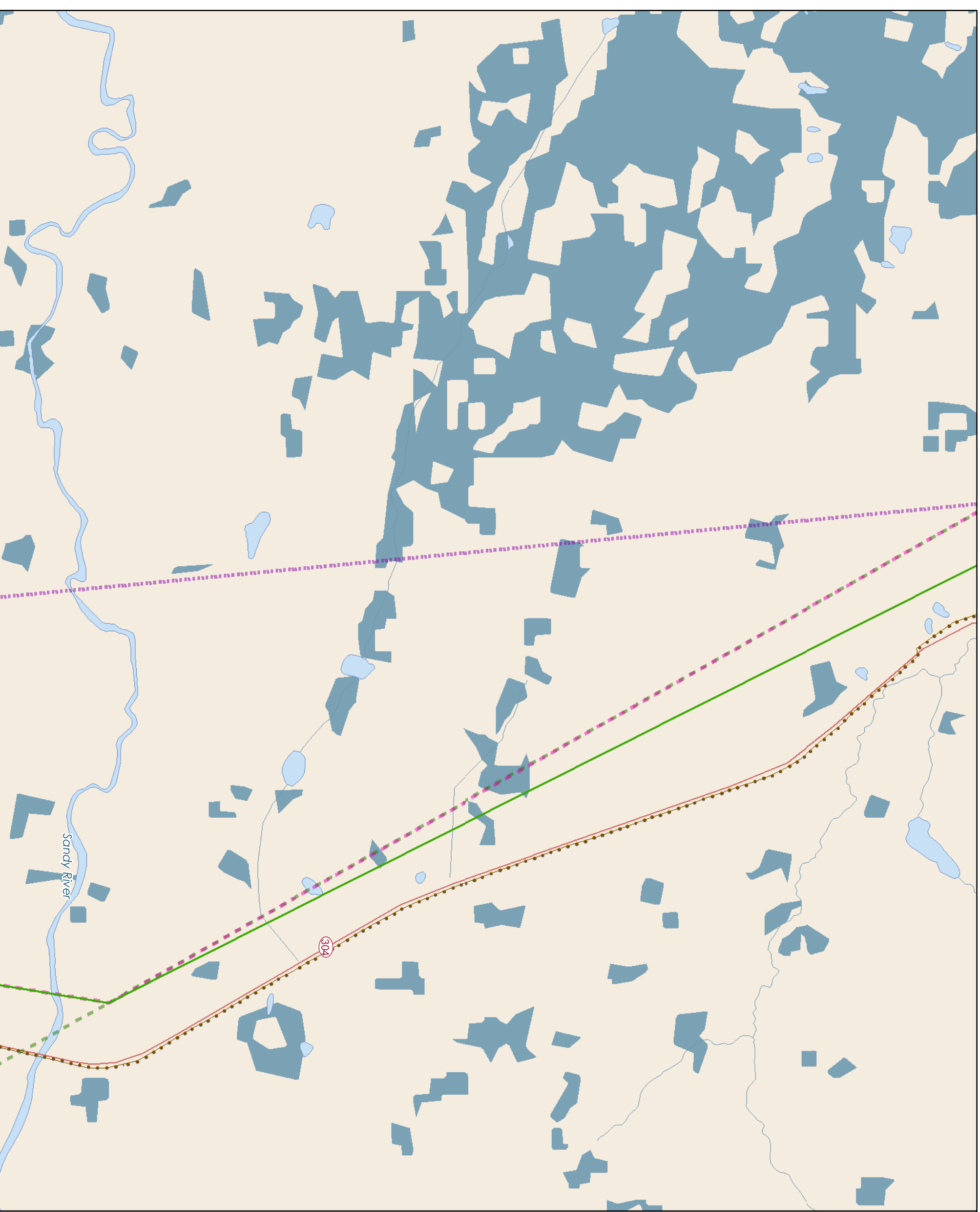
**Lake Winnipeg East System
Improvement Transmission Project**

- Project Infrastructure**
-  Manigotagan Corner Station
 -  Final Preferred Route (PQ95)
 -  Alternative Route A
 -  Alternative Route B
 -  Alternative Route C
- Infrastructure**
-  Electrical Station
 -  Generating Station
 -  66 kV Sub Transmission Line
- Habitat Type**
-  Whip-poor-will Habitat
- Landbase**
-  Community
 -  Provincial Highway
 -  Provincial Road
 -  Local Road
 -  Watercourse
 -  Waterbody

Coordinate System: UTM Zone 14N NAD83
Data Source: MBHydro, ProvMB, NRCAN, WRCS
Date Created: November 28, 2012








Whip-poor-will Habitat






**Lake Winnipeg East System
Improvement Transmission Project**

Project Infrastructure

-  Manigotagan Corner Station
-  Final Preferred Route (PQ95)
-  Alternative Route A
-  Alternative Route B
-  Alternative Route C

Infrastructure

-  Electrical Station
-  Generating Station
-  66 kV Sub Transmission Line

Habitat Type

-  Whip-poor-will Habitat

Landbase

-  Community
-  Provincial Highway
-  Provincial Road
-  Local Road
-  Watercourse
-  Waterbody


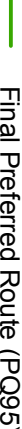
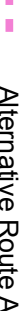

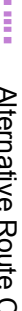
Coordinate System: UTM Zone 14N NAD83
 Data Source: MBHydro, ProvMB, NRCAN, WRCS
 Date Created: November 28, 2012






Whip-poor-will Habitat

**Lake Winnipeg East System
Improvement Transmission Project**

Project Infrastructure

-  Manigotagan Corner Station
-  Final Preferred Route (PQ95)
-  Alternative Route A
-  Alternative Route B
-  Alternative Route C

Infrastructure

-  Electrical Station
-  Generating Station
-  66 kV Sub Transmission Line

Habitat Type


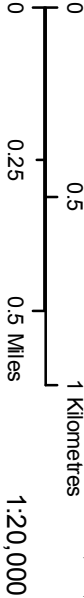
-  Whip-poor-will Habitat

Landbase

-  Community
-  Provincial Highway
-  Provincial Road
-  Local Road
-  Watercourse
-  Waterbody

Coordinate System: UTM Zone 14N NAD83
 Data Source: MBHydro, ProvMB, NRCAN, WRCS
 Date Created: November 28, 2012

N

1:20,000


Whip-poor-will Habitat

**Lake Winnipeg East System
Improvement Transmission Project**

Project Infrastructure

- E Manigotagan Corner Station
- Final Preferred Route (PQ95)
- Alternative Route A
- Alternative Route B
- Alternative Route C

Infrastructure

- E Electrical Station
-  Generating Station
- 66 kV Sub Transmission Line

Habitat Type


- Whip-poor-will Habitat

Landbase

- Community
- Provincial Highway
- Provincial Road
- Local Road
- Watercourse
- Waterbody

Coordinate System: UTM Zone 14N NAD83
Data Source: MBHydro, ProvMB, NRCAN, WRCS
Date Created: November 28, 2012

N



0 0.5 1 Kilometres
0 0.25 0.5 Miles 1:20,000

Whip-poor-will Habitat

