


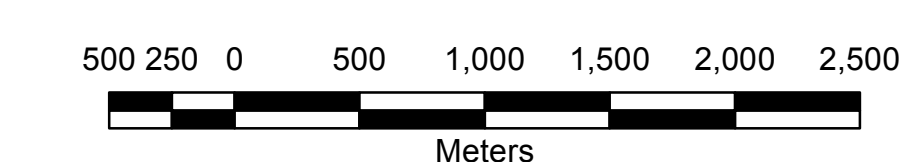
**Mountain Quota  
 Holders Association  
 Operating Plan  
 2022 - 2024  
 Mountain Forest Section  
 Forest Management  
 Units 12 & 14**



**Mountain Quota  
 Holders Association**  
 PO Box 1210  
 Swan River, MB  
 R0L 1Z0



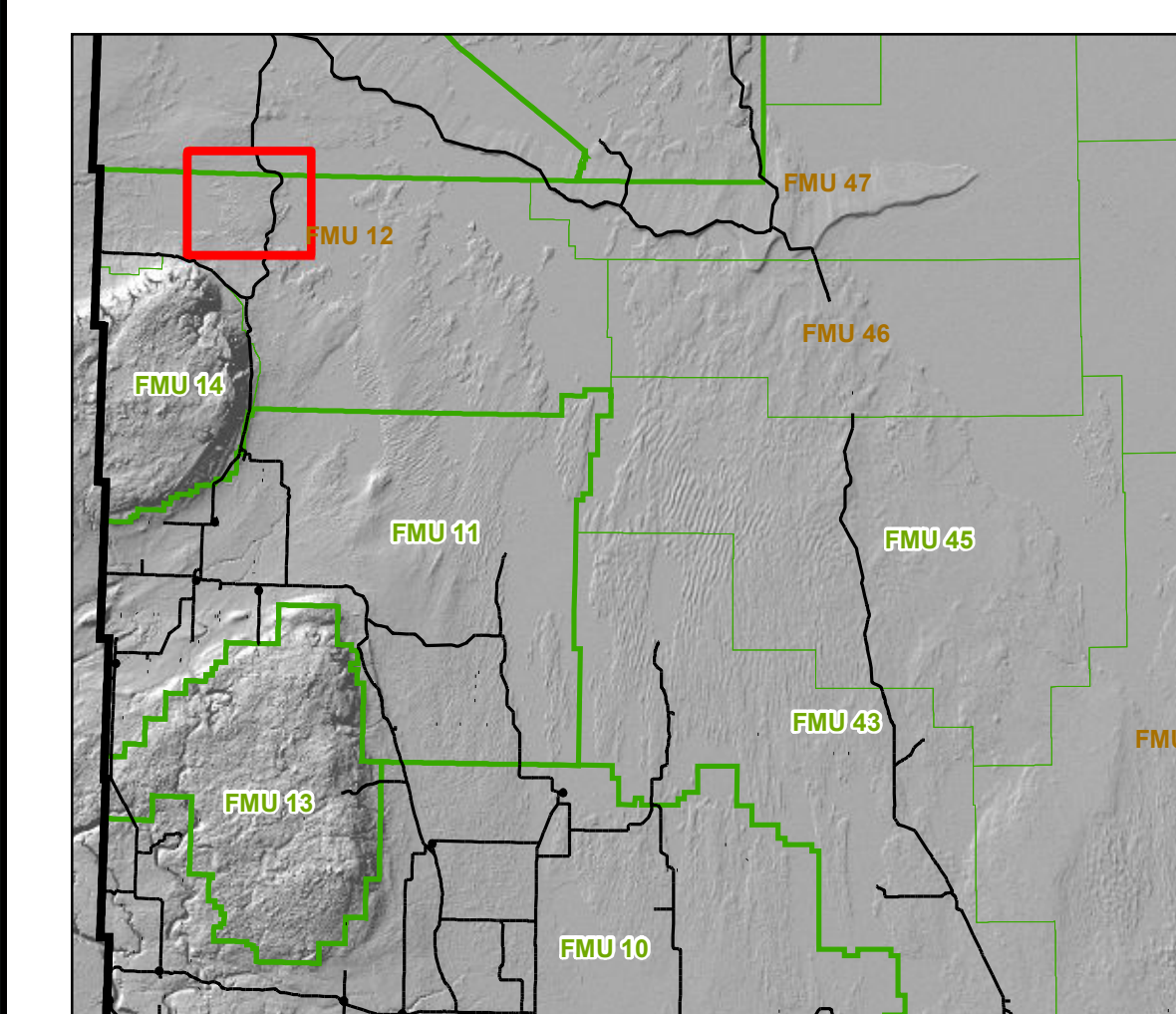
Scale = 1 : 30 000



Mapping-Universal Transverse Mercator-Zone 14 North  
 North American Datum 1983  
 Digital Data Developed from 2008 1:15 000 Supplemental  
 Air Photography, 1:50 000 Digital Base Mapping,  
 2004-2012 Ortho Rectified Air Photos,  
 field notes, and other available Coverages.

**Map Symbol Legend**

<b>Parks and Reserves</b>	<b>Transportation</b>
Backcountry	Highway
Heritage	Road
Recreational Development	Railways
Resource Management	Trails
Ecological Reserve	Heritage Trail
Area of Special Interest	Designated Route
Proposed Ecological Reserve	Snowmobile Trails
<b>Lakes and Waterbodies</b>	Transmission Line
Lakes	<b>Resource Roads</b>
Rivers & Streams	Closed Roads
wetlands	Existing All Season
<b>Administrative Areas</b>	Existing Seasonal
Forest Management Units	Proposed All Season
Operating Areas	Proposed Seasonal
Geographic Locations	<b>Road Closure</b>
First Nations Lands	Existing Gate
TLE Lands-Selections and Acquisitions	Proposed Gate
Wildlife Management Area	<b>Existing Crossings</b>
<b>Proposed Harvest Areas</b>	Existing Bridge
2022 - Harvest	Existing Crossing
2022 - Contingency	Existing Culvert
2023 - Harvest	<b>Proposed Crossings</b>
2023 - Contingency	Proposed Bridge
2024-2026 - Harvest	Proposed Crossing, Other
Potential Harvest Areas	Proposed Crossing, Stream
<b>Prior Harvest</b>	Proposed Culvert, Other
Certificate Issued 2020-2021	Proposed Culvert, Stream
Regenerating Blocks	



Mapsheet Locator Plan

Although we take great care in the preparation of this information and are confident that it is accurate, we do not give any warranty as to its accuracy or suitability for any purpose other than as stated in writing in attached documentation. Users therefore assume the risk associated with the accuracy and results of the contents of this document, other supporting text and digital information. To the extent that the information has been generated by LP, Louisiana-Pacific retains all copyright.