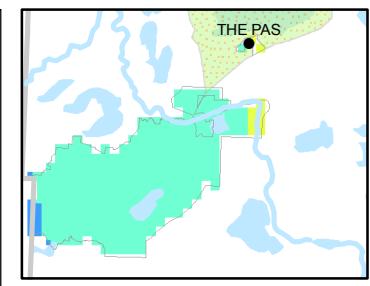
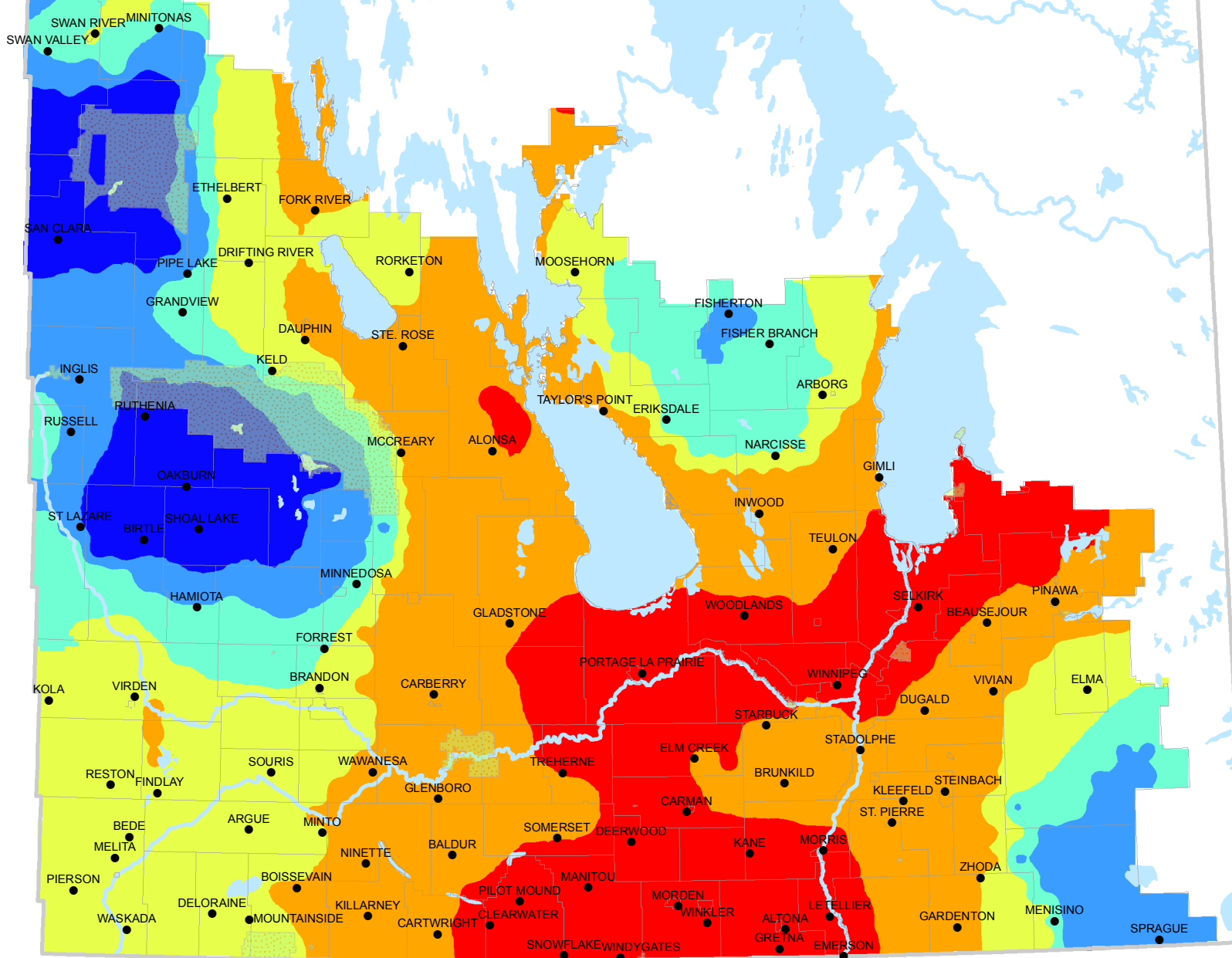



10% Risk* Date of the First Fall Frost at 0°C

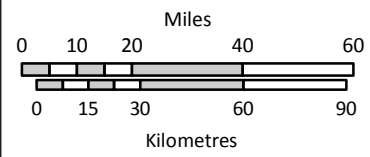


Date of First Fall Frost



This map represents a **10%** risk. In other words, the date of the first fall frost would be expected to be **earlier than** the values given on this map in **1 out of 10 years**.

Based on Interpolated Data from 1961 - 2012



For more information, contact:
 Timi.Ojo@gov.mb.ca